

CERTIFIED LAND CORNER RESTORATION

Index No. **B-23**

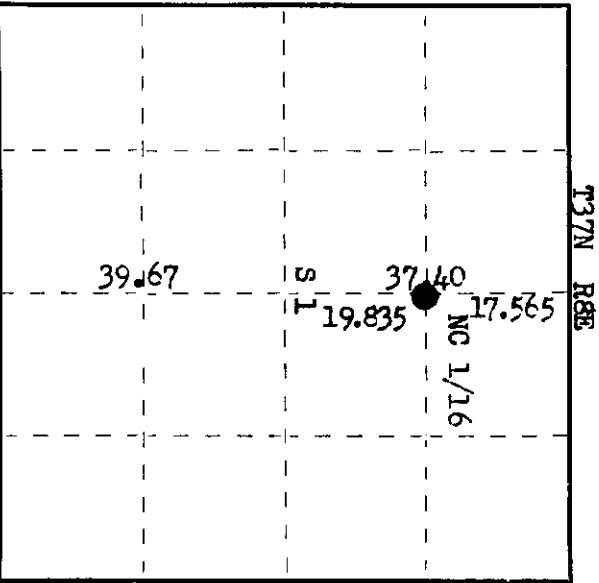

State of Wisconsin }  
 County of Oneida } ss.

I Phillip T. Hansen do hereby  
 certify that on the 1st day  
 of April 1977, I found  
 evidence of the NC 1/16  
 corner of Section 1  
 Township 37, North, Range  
8 East, Fourth Principal Meridian,

as described hereon; and that from this evidence  
 I established a new monument and accessories  
 as described hereon to perpetuate the original  
 location of this corner.

Resident witnesses:

Jim Claffin  
Herb Wagoner

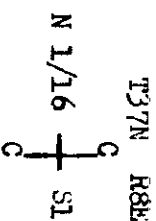


History of original corner establishment:

Corner established by N. Loftus, Ripco Surveyor, in 1960. From N 1/4 corner, ran 179°30' mag. 77.07 chains to close out 7 links west of S 1/4 corner. Corrected bearing 90° 33' E. From W 1/4 corner, ran bearing 90° of mag. 81.86 chains to close out 1.89 chains south of E 1/4 corner. Corrected bearing N88° 47' E. Set C 1/4 corner at 39.67 chains north of south 1/4 corner and 37.40 chains south of N 1/4 corner. Set NC 1/16 at 17.565 chains south of N 1/4 corner and 19.835 chains north of C 1/4 corner. Set iron pipe and marked BTs - Red Oak 8" S69°E, 46 1/2 links and Red Pine 18" S82°W, 77-3/4 links.

Description of corner evidence found:

Recovered 1" iron pipe with 2" brass cap in good condition and securely in ground.  
 Recovered Red Oak 8" S69°E, 46.25 links, scribing not legible.  
 Red Pine 18" S82°W, 77.75 links, this BT has been cut recently.  
 Monument projects 20" above ground. Gap stamped:



Description of monument and accessories I established to perpetuate the original location of this corner.  
 As monument was recovered in good condition, it was left as found.

Marked NBTs - Red Oak 8" N 12° E, 63.0 links, scribed 1/16 BT.

Dated at Rhineland, Wis., this 3rd day of May, 1977.

Signature: Phillip T. Hansen Title: Registered Land Surveyor Registration No. S-498  
 (County Surveyor, Registered Land Surveyor, or other duly authorized official)

Office of Register of Deeds, County of Oneida. I hereby certify that the within  
 instrument was filed in this office for record on the 5th day of May, 1977  
 at 2:00 o'clock P. M.

Lena Trigg Kalkan  
 (Register of Deeds)

By: \_\_\_\_\_ Deputy

370801M020