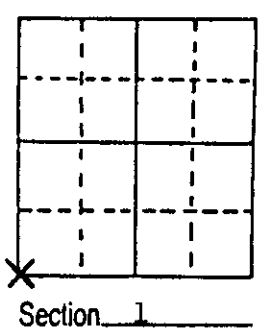
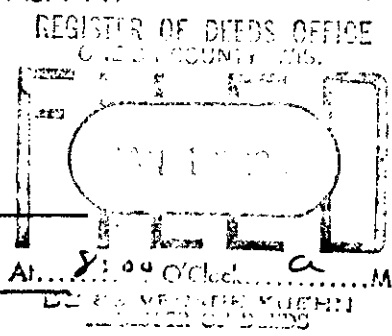


U.S. PUBLIC LAND SURVEY MONUMENT RECORD

Note: This form is intended and designed to fulfill all requirements of Wisconsin Administrative Code, Chapter A-E 5.02, U.S. Public Land Survey Monument Record (3) (a) (b) (c) (d) (e) (f) (g) (h) (i). An additional sheet may be added if necessary to conform with said requirements.

(a) Corner location: Township 37 North
 Range 8 East/West
 Town/City/Village Pine Lake
 County Oneida

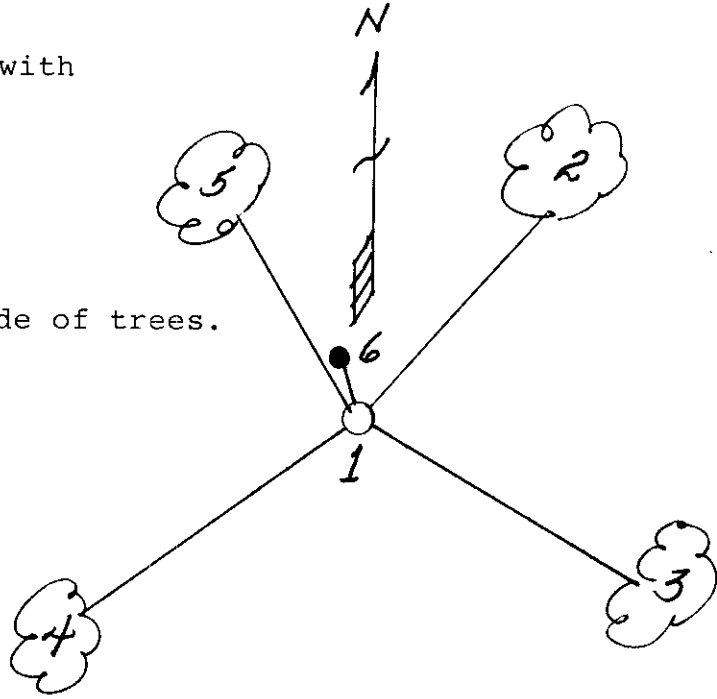


(b) (f) (g) (h) Description of monument found at this corner and if it was accepted, state all evidence (material, testimonial, occupational, plats, records, other monuments) used as a basis for accepting. If not accepted or if nothing was found, state evidence used as basis for establishing location. If reestablished through lost corner proportionate methods, indicate all monuments, distances and directions used to establish.

July 1863 by Wm. E. Daugherty at 80.00 chains set post for section corner:
 8" Spruce, S57°E, 61 links (40.26')
 8" Tamarack, N68°W, 150 links (99.00')
 April 28, 1977 Rhinelander Paper Co. restored this corner and used this to sub-divide sections 1, 2, 12 and 11.
 December 12, 1987 Milo E. Stefan found 2" iron pipe with 4" x 4" x 1/4" brass plate atop, stamped to identify corner.
 I accept this as the best evidence of the corner and made new BTs and placed county sign post.

(c) (d) (e) Plan view of corner with ties to at least 4 witness monuments. If in disagreement with previously established corner, show the distances between the two corners and also indicate the ties to the disputed corner.

1. Ripco monument 2" x 48" iron pipe with 4" x 4" x 1/4" brass plate atop.
 2. 4" Jack Pine, N24°E, 9.44'.
 3. 4" Jack Pine, S59°E, 28.74'.
 4. 4" Black Spruce, S62°W, 25.91'.
 5. 3" Black Spruce, N41°W, 11.58'.
 6. Plastic sign post, NW, 1.3'.
- All BTs scribed "X BT"
 Distances measured to nail in side of trees.



(i) I, Milo E. Stefan
 (type or print name) certify that the corner location on this record was determined by me or under my direction and control and that this U.S. Public Land Survey Monument Record is correct and complete to the best of my knowledge and belief.

Milo E. Stefan 1/4/88
 Signature Date



Index No. E-21

370507.0000