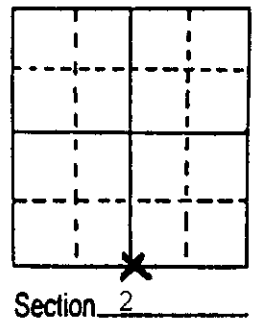



U.S. PUBLIC LAND SURVEY MONUMENT RECORD

Note: This form is intended and designed to fulfill all requirements of Wisconsin Administrative Code, Chapter A-E 5.02, U.S. Public Land Survey Monument Record (3) (a) (b) (c) (d) (e) (f) (g) (h) (i). An additional sheet may be added if necessary to conform with said requirements.

(a) Corner location: Township 37 North
 Range 8 East/West
 Town/City/Village Pine Lake
 County Oneida



(b) (f) (g) (h) Description of monument found at this corner and if it was accepted, state all evidence (material, testimonial, occupational, plats, records, other monuments) used as a basis for accepting. If not accepted or if nothing was found, state evidence used as basis for establishing location. If reestablished through lost corner proportionate methods, indicate all monuments, distances and directions used to establish.

July 1863, Wm. E. Daugherty at 40.03 chains set post for 1/4 section corner:

- 12" Jack Pine, N60°E, 8 links (5.28')
- 10" Jack Pine, S19°W, 8 links (5.28')

April 28, 1977 N. Loftus, for Rhinelander Paper Co., restored this corner and used it to sub-divide sections 2 and 11.

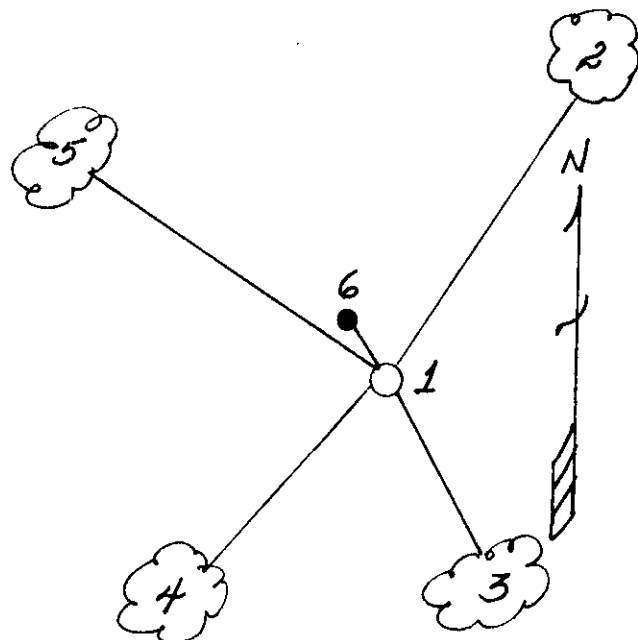
December 12, 1987 Milo E. Stefan found 1 1/4" iron pipe with 3" x 3" x 1/4" brass plate atop. I stamped it to identify corner.

I accept this as the best evidence of the corner and made new BTs and placed county sign post.

(c) (d) (e) Plan view of corner with ties to at least 4 witness monuments. If in disagreement with previously established corner, show the distances between the two corners and also indicate the ties to the disputed corner.

1. Ripco monument, 1 1/2" x 48" iron pipe with 3" x 3" x 1/4" brass plate stamped to identify corner.
2. 10" White Birch, N20°E, 45.75'.
3. 6" Red Maple, S30°E, 12.71'*
4. 8" Red Oak, S30°W, 34.71'.
5. 10" Red Pine, N60°W, 51.65'.
6. Plastic sign post, NW, 1.3'.

*BT by loftus 4/28/77.
 All other BTs scribed "1/4S BT".
 Distances from nail in side of tree.



(i) I, Milo E. Stefan
 (type or print name) certify that the corner location on this record was determined by me or under my direction and control and that this U.S. Public Land Survey Monument Record is correct and complete to the best of my knowledge and belief.

Milo E. Stefan
 Signature

1/4/88
 Date



Index No. E-19

3708020020