

# U.S. PUBLIC LAND SURVEY MONUMENT RECORD

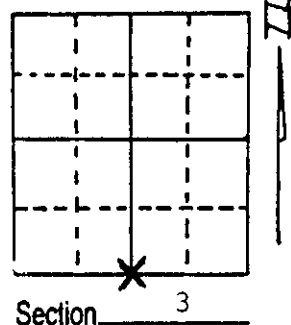

Note: This form is intended and designed to fulfill all requirements of Wisconsin Administrative Code, Chapter A-E 5.02, U.S. Public Land Survey Monument Record (3) (a) (b) (c) (d) (e) (f) (g) (h) (i). An additional sheet may be added if necessary to conform with said requirements.

(a) Corner location: Township 37 North

Range 8 East/West

Town/City/Village Pine Lake

County Oneida



(b) (f) (g) (h) Description of monument found at this corner and if it was accepted, state all evidence (material, testimonial, occupational, plats, records, other monuments) used as a basis for accepting. If not accepted or if nothing was found, state evidence used as basis for establishing location. If reestablished through lost corner proportionate methods, indicate all monuments, distances and directions used to establish.

July 21, 1863 Wm. E. Daugherty at 40.07 chains set post for 1/4 section corner:

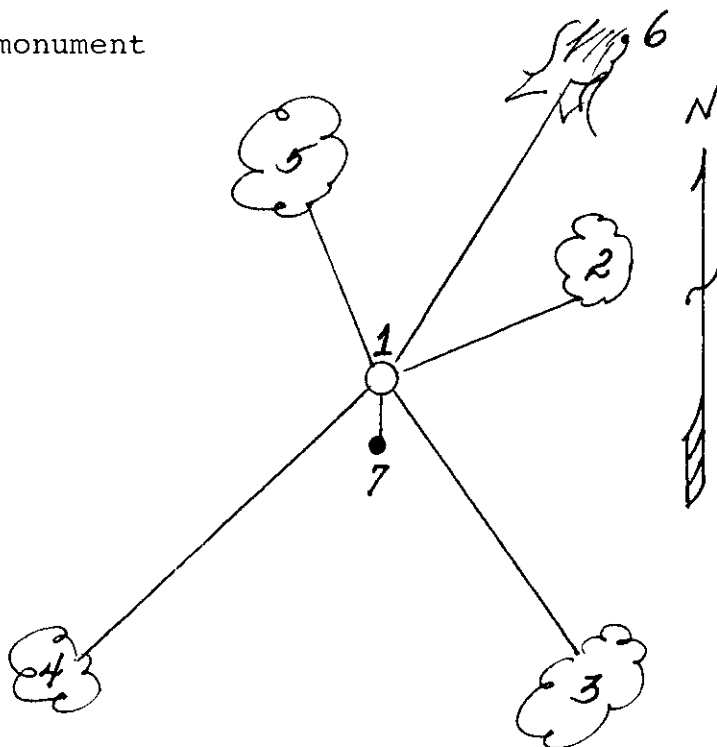
- 1) 12" White Pine, N16°E, 63 links (41.58')
- 2) 10" White Pine, S1°E, 13 links (8.58')

December 9, 1987 Milo E. Stefan found 5" x 5" x 36" cedar post in mound of stone, supported by remains of White Pine stump N16°E, 42.0'.

I accept this post as the best remaining evidence of the original corner.

(c) (d) (e) Plan view of corner with ties to at least 4 witness monuments. If in disagreement with previously established corner, show the distances between the two corners and also indicate the ties to the disputed corner.

1. 2" x 30" Oneida County aluminum monument in mound of stone and earth.
2. 6" White Birch, N76°E, 16.06'.
3. 8" White Birch, S53°E, 18.50'.
4. 10" Jack Pine, S43°W, 51.68'.
5. 5" Balsam Fir, N21°W, 9.11'.
6. Stump of original 12" White Pine BT, N46°E, 42.0'.
7. Plastic sign post, South, 1.5' BTs scribed "1/4S BT" Distance measured to nail in side of trees.



(i) I, Milo E. Stefan  
 (type or print name) certify that the corner location on this record was determined by me or under my direction and control and that this U.S. Public Land Survey Monument Record is correct and complete to the best of my knowledge and belief.

Milo E. Stefan Signature                      1/4/88 Date



Index No. E-15

3708030020