

U.S. PUBLIC LAND SURVEY MONUMENT RECORD

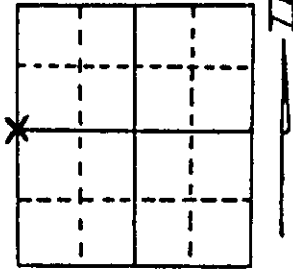
Note: This form is intended and designed to fulfill all requirements of Wisconsin Administrative Code, Chapter A-E 5.02, U.S. Public Land Survey Monument Record (3) (a) (b) (c) (d) (e) (f) (g) (h) (i). An additional sheet may be added if necessary to conform with said requirements.

(a) Corner location: Township 37 North

Range 8 East/West

Town/City/Village Pine Lake

County Oneida



Section 2

(b) (f) (g) (h) Description of monument found at this corner and if it was accepted, state all evidence (material, testimonial, occupational, plats, records, other monuments) used as a basis for accepting. If not accepted or if nothing was found, state evidence used as basis for establishing location. If reestablished through lost corner proportionate methods, indicate all monuments, distances and directions used to establish.

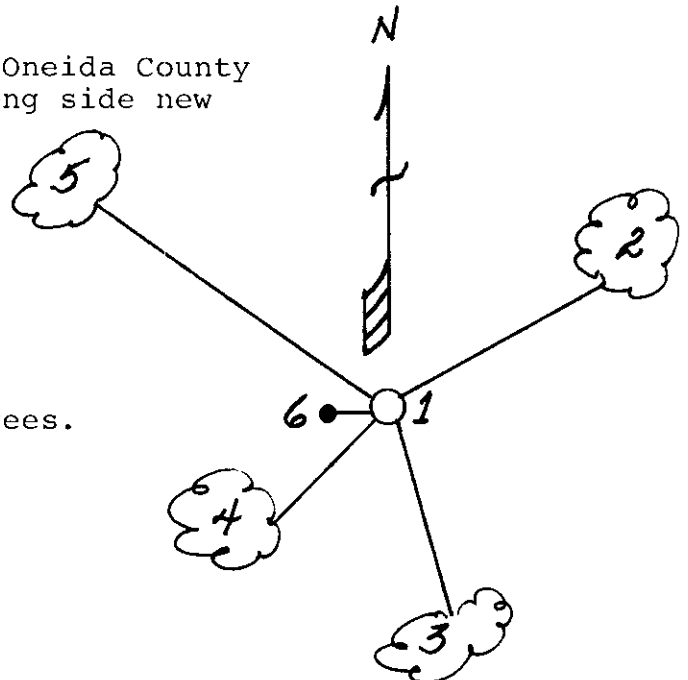
July 1863, Wm. E. Daugherty set post for 1/4 section corner at 38.2 chains.
 8" Birch, N45°E, 15 Links (9.90')
 20" Red Pine, S15°W, 26 Links (17.16')
 March 28, 1977 N. Loftus used corner to subdivide section 2; from county survey map #347. He made two BT's:
 8" Spruce, N64°E, 16'
 4" Spruce, S18°E, 26'
 February 18, 1988 Milo E. Stefan found a 2" x 24" galv. iron pipe with Loftus' BT's in good condition.
 Large Pine stump remains, S15°W, 17'-18'.
 I accept this position as the perpetuated position of the original corner.

(c) (d) (e) Plan view of corner with ties to at least 4 witness monuments. If in disagreement with previously established corner, show the distances between the two corners and also indicate the ties to the disputed corner.

1. Replaced iron pipe with 2" x 30" Oneida County aluminum monument. Iron pipe along side new monument.
2. 8" Black Spruce, N67°E, 16.33'
3. 4" Black Spruce, S20°E, 26.10'
- *4. 10" White Birch, S40°W, 8.84'
- *5. 4" Black Spruce, N63°W, 40.68'
6. Plastic sign post, West, 2.2'

*Trees scribed "1/4S BT"


Measurement to nail in side of trees.



(i) I, Milo E. Stefan
 (type or print name) certify that the corner location on this record was determined by me or under my direction and control and that this U.S. Public Land Survey Monument Record is correct and complete to the best of my knowledge and belief.

Milo E. Stefan
 Signature

2/24/88
 Date



Index No. C-17

37080.32000