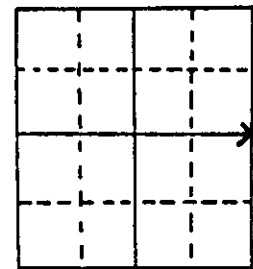
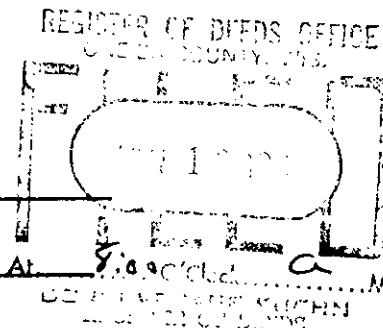


U.S. PUBLIC LAND SURVEY MONUMENT RECORD

Note: This form is intended and designed to fulfill all requirements of Wisconsin Administrative Code, Chapter A-E 5.02, U.S. Public Land Survey Monument Record (3) (a) (b) (c) (d) (e) (f) (g) (h) (i). An additional sheet may be added if necessary to conform with said requirements.

(a) Corner location: Township 37 North
 Range 8 East/West
 Town/City/Village Newbold
 County Oneida



(b) (f) (g) (h) Description of monument found at this corner and if it was accepted, state all evidence (material, testimonial, occupational, plats, records, other monuments) used as a basis for accepting. If not accepted or if nothing was found, state evidence used as basis for establishing location. If reestablished through lost corner proportionate methods, indicate all monuments, distances and directions used to establish.

July 1863; Wm. E. Daugherty at 40.00 chains set post for 1/4 section corner:

- 10" Tamarack, S30°E, 82 links (54.12').
- 8" Tamarack, S44°W, 64 links (42.24').

August 23, 1948; F. R. Wincentzen found 6" x 6" post/two BTs:

- 14" Spruce Pine, S30°E, 167 links (110.22').
- 5" Red Pine, N72°W, 92 links (60.72').

December 3, 1987; Milo E. Stefan found 2 iron pipes:

- 1 - 1 1/2" x 48" galv. iron pipe - fits Wincentzen Red Pine BT.
- 2 - 1 1/2" x 36" iron pipe - looks recently set. Line cut West and North using this pipe.

I accept the galv. iron pipe as used by Wincentzen as the long standing accepted position for this corner.

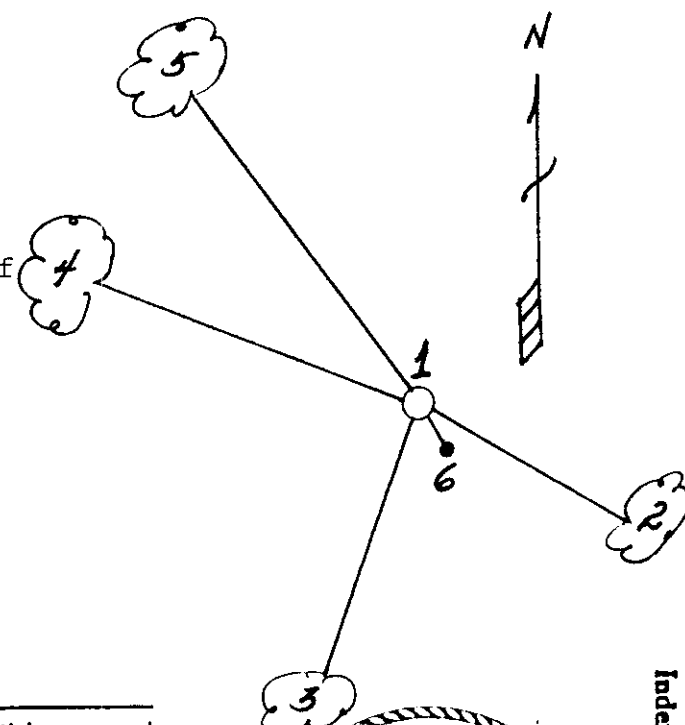
(c) (d) (e) Plan view of corner with ties to at least 4 witness monuments. If in disagreement with previously established corner, show the distances between the two corners and also indicate the ties to the disputed corner.

1. 2" x 30" Oneida County aluminum monument, (1 1/2" x 48" galv. iron pipe buried alongside monument).
2. 8" Jack Pine, S66°E, 19.42'.
3. 7" Jack Pine, S29°W, 20.88'.
4. 16" Red Pine, N70°W, 60.41'.
5. 14" Red Pine, N36°W, 69.11'.
6. Plastic sign post, SE .50'.

BTs scribed "1/4 S BT".

Distances measured to nails in side of tree.

7. 1 1/2" x 36" iron pipe, South, 4.4' driven to ground line.



(i) I, Milo E. Stefan
 (type or print name) certify that the corner location on this record was determined by me or under my direction and control and that this U.S. Public Land Survey Monument Record is correct and complete to the best of my knowledge and belief.

Milo E. Stefan
 Signature

12/6/87
 Date



Index No. G-9

3708077000