

U.S. PUBLIC LAND SURVEY MONUMENT RECORD

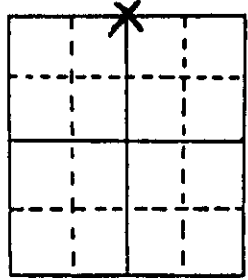

Note: This form is intended and designed to fulfill all requirements of Wisconsin Administrative Code, Chapter A-E 5.02, U.S. Public Land Survey Monument Record (3) (a) (b) (c) (d) (e) (f) (g) (h) (i). An additional sheet may be added if necessary to conform with said requirements.

(a) Corner location: Township 37 North

Range 8 East/West

Town/City/Village Newbold

County Oneida



Section 22

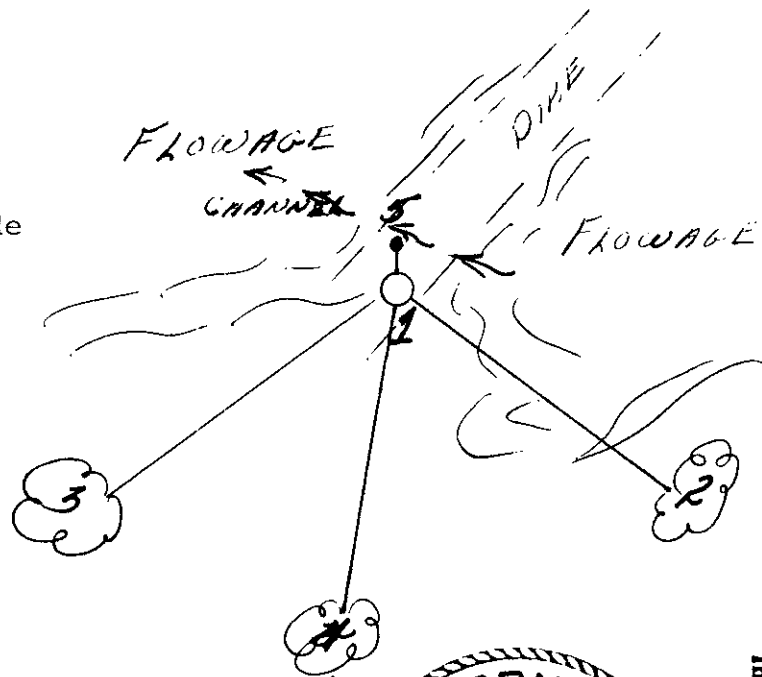
(b) (f) (g) (h) Description of monument found at this corner and if it was accepted, state all evidence (material, testimonial, occupational, plats, records, other monuments) used as a basis for accepting. If not accepted or if nothing was found, state evidence used as basis for establishing location. If reestablished through lost corner proportionate methods, indicate all monuments, distances and directions used to establish.

July 1863, Wm. E. Daugherty at 40.08 chains set post for 1/4 corner:
 6" Jack Pine, S2°E, 13 links (8.58').
 6" Birch, N5°W, 20 links (13.20').
 F.R. Wincentsen found 6" x 6" post in sub-division of section 15.
 December 2, 1987; Milo E. Stefan found 2" x 18" galv. iron pipe with brass cap stamped to identify corner by S407, 10/11/79:
 10" Red Maple, S42°E, 101.27', with BT face only.
 12" Red Maple, S57°W, 89.65', with BT face only.

(c) (d) (e) Plan view of corner with ties to at least 4 witness monuments. If in disagreement with previously established corner, show the distances between the two corners and also indicate the ties to the disputed corner.

1. 2" x 18" galv. iron pipe with brass cap stamped "T37N,R8E, N 1/4 cor sec 22 S 407 10/11/79"
2. 10" Red Maple, S42°E, 101.27'.
3. 12" Red Maple, S57°W, 89.65'.
4. 12" Jack Pine, S20°W, 76.96'.
5. Plastic sign post, North, .50'.

BTs scribed "1/4 S BT".
 Distances measured to nail in side of tree.



(i) I, Milo E. Stefan

(type or print name) certify that the corner location on this record was determined by me or under my direction and control and that this U.S. Public Land Survey Monument Record is correct and complete to the best of my knowledge and belief.

Milo E. Stefan
 Signature

12/6/87
 Date



Index No. N-15

3708150020