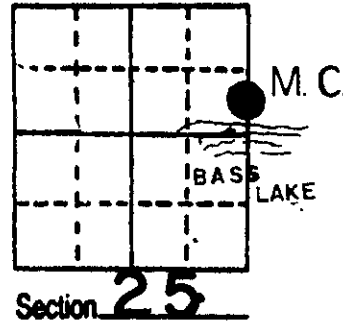



U.S. PUBLIC LAND SURVEY MONUMENT RECORD

Note: This form is intended and designed to fulfill all requirements of Wisconsin Administrative Code, Chapter A-E 5.02, U.S. Public Land Survey Monument Record (3) (a) (b) (c) (d) (e) (f) (g) (h) (i). An additional sheet may be added if necessary to conform with said requirements.

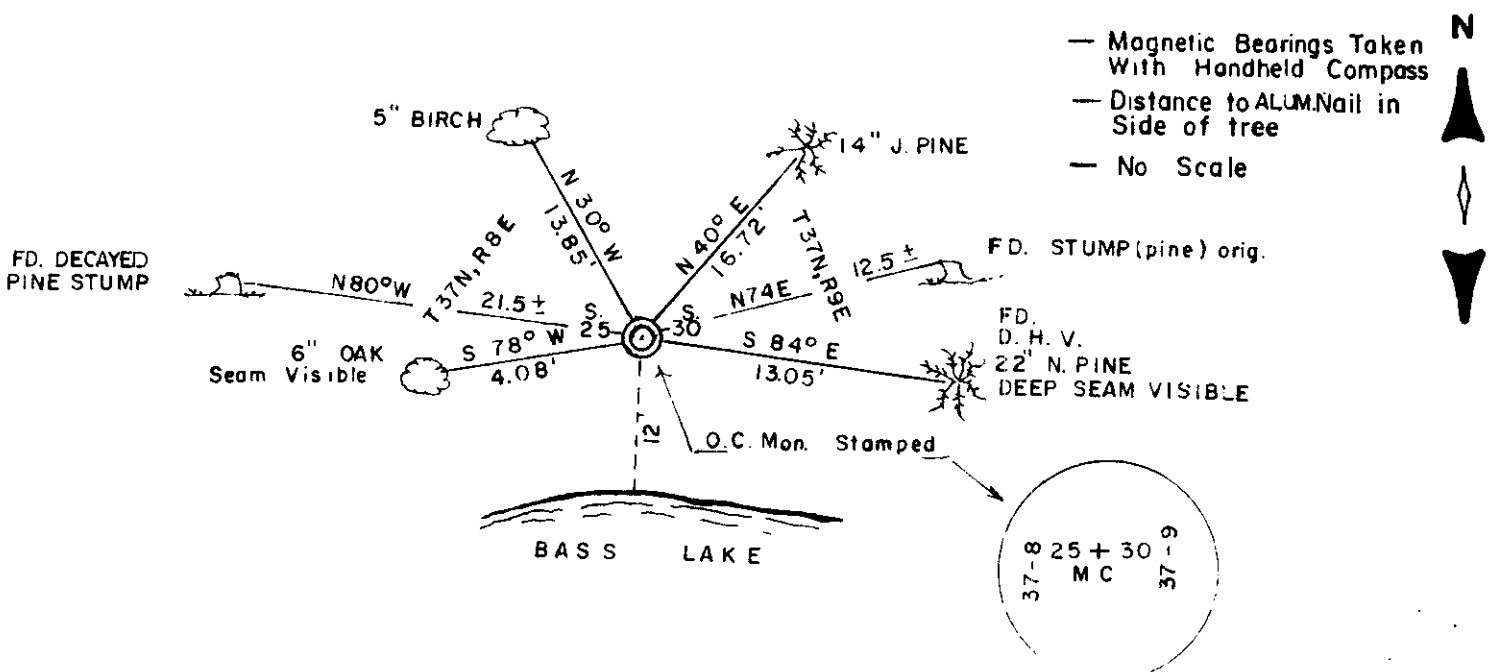
(a) Corner location: Township 37 North
 Range 8 East/West
 Town/City/Village PINE LAKE
 County ONEIDA



(b) (f) (g) (h) Description of monument found at this corner and if it was accepted, state all evidence (material, testimonial, occupational, plats, records, other monuments) used as a basis for accepting. If not accepted or if nothing was found, state evidence used as basis for establishing location. If reestablished through lost corner proportionate methods, indicate all monuments, distances and directions used to establish.


- 1859 Hiram Fellows established corner 51.85ch north of corner to 25-30-31-36 On north side of lake, B.T.s Y. Pine 29 N65E 19; Y.Pine 10 S63W 57
- 1909 D.H. Vaughan went to M.C. on north side of lake found stumps of both orig. B.T.s set new post and made new bearings Y Pine 7 S88½E 18½, remarked orig B.T. Y Pine stump 16 N 80 W 32½ ran south 90.60 to ¼ cor. between 31&36
- 1955 K. Hall map states M.C. by H. Hall 1930 steel axle B.T. Orig stump N74E 12.5' D,H.V. Y Pine 16 S 84-30 E 12.5', stump N80W 21.5', distance north to 1/16 592.1'
- 1983 W. Immich found iron pipe for M.C. measured north to 1/16 589.93'
- 1987 I Found a 1¼" iron pipe agreeing reasonably well with the record information, I did not find the steel axle that Hall makes reference to, apparently someone replaced it with the pipe I found. I replaced the iron pipe with an Oneida County Monument, a 2½" capped x 30" split base aluminum Berntsen monument and placed a blue deep-1 magnet in the hole. I also set an Oneida County Plastic gaurd stake 1' north of the monument.

(c) (d) (e) Plan view of corner with ties to at least 4 witness monuments. If in disagreement with previously established corner, show the distances between the two corners and also indicate the ties to the disputed corner.



(i) I, MICHAEL J. ROMPORTL R.L.S. 1624
 (type or print name) certify that the corner location on this record was determined by me or under my direction and control and that this U.S. Public Land Survey Monument Record is correct and complete to the best of my knowledge and belief.

Michael J. Romportl 4-11-87
 Signature Date
 GENISOT & ASSOCIATES INC.
 1512 EAGLE ST., RHINELANDER, WIS.



Index No. S-T 25

3708252600