

CERTIFIED LAND CORNER RESTORATION

State of Wisconsin }
County of Oneida } ss.

I William Immich, do hereby certify that on the 28th day of October, 1981, I found evidence of the meander corner corner of Section 33 Township 37 North, Range 8 East, Fourth Principal Meridian, as described hereon; and that from this evidence I established a new monument and accessories as described hereon to perpetuate the original location of this corner:

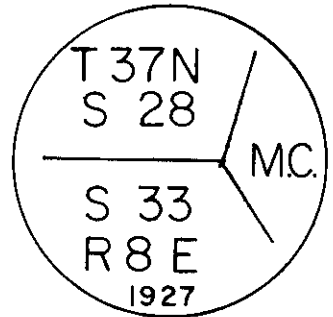
Description of original monument and accessories and subsequent restorations:

William Daugherty 1863 East between 28 & 33 70' 45.50 over lake set M.C. Aspen 8 S20 22' Red Oak 3 N45W 13

Earl Harrington, running west between 28 & 33 32.82 to shore of Flannery Lake found remains of an old decayed wooden stake, found original bearing tree stump Oak N45W 181k Set brass capped iron post new bearing trees W. Pine 16 N64 15'E 791k/ 1. Pine 16 S 19 45' 751k

Description of corner evidence found:

Found Harringtons brass capped iron post stamped as shown.

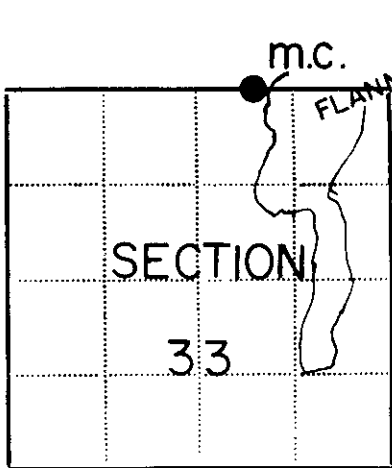



Description of monument and accessories I established to perpetuate the location of this corner:

Found brass capped iron pipe on fence line running East and West corner in good condition did not remonument

- pine stump 21 N 62 E 51.5'
maple 9 S 70 E 7.68'
oak 11 N 41 W 10.35'
iron pipe 1" S 24 50 W 108.00'
flannery lake East 16.0'

bearing trees scribed and blazed, distance to p.k. in blaze bearings mag.



- Corner monument restored
-

Resident witnesses

Dated at Rhinelander Wisconsin, this 20 day of Jan 1982

Signature William Immich Title R.L.S. (County Surveyor, Registered Land Surveyor, or other duly authorized official)

Surveyors Registration No. 1383

Office of Register of Deeds County of Oneida

I hereby certify that the within instrument was filed in this office for record on the 11 day of June 1986, and was filed in Book No. Page No. of County Records.

Signature Doris Verase Title Reg of Deeds

Township 37 N, Range 8 E, Section 33, Index No., Page No.

3708280016

U.S. PUBLIC LAND SURVEY MONUMENT RECORD

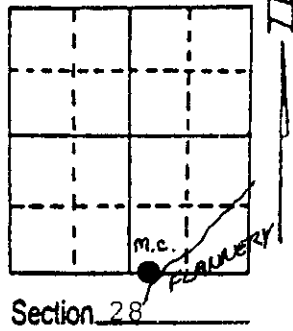
Note: This form is intended and designed to fulfill all requirements of Wisconsin Administrative Code, Chapter A-E 7.08 U.S. Public Land Survey Monument Record (3) (a) (b) (c) (d) (e) (f) (g) (h) (i). An additional sheet may be added if necessary to conform with said requirements.

(a) Corner location: Township 37 North

Range 8 East

Town/City/Village Newbold

County Oneida



(b) (f) (g) (h) Description of monument found at this corner and if it was accepted, state all evidence (material, testimonial, occupational, plats, records, other monuments) used as a basis for accepting. If not accepted or if nothing was found, state evidence used as basis for establishing location. If reestablished through lost corner proportionate methods, indicate all monuments, distances and directions used to establish. Indicate type of monument found or set and sign post.

- 1863 Daugherty West between 28 & 33 45.50 over lake BT's Oak 8" N 45 W 18 lks. Aspen 8" S 20 W 22 lks.
- 1927 G.L.O. found Post and Oak BT. SET 2" capped iron pipe BT's W. Pine 16" N 64-15 E 79 lks. W. Pine 16" S 19-45 W 75 lks.
- 1989 William Badow found brass cap in place set white plastic Post West 1.0' and witnessed as shown below.

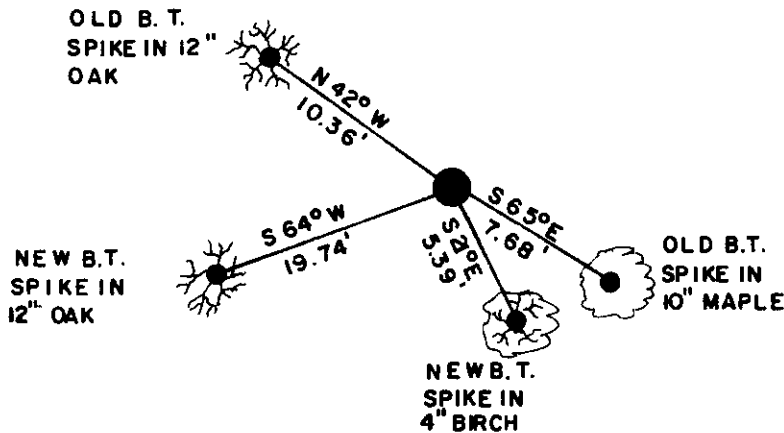
(c) (d) (e) Plan view of corner with ties to at least 4 witness monuments. If in disagreement with previously established corner, show the distances between the two corners and also indicate the ties to the disputed corner.

NOTE:

MEASUREMENT TAKEN FROM 6" SPIKE IN SIDE OF TREES

BEARINGS TAKEN WITH HANDHELD MAGNETIC COMPASS

NO SCALE



(i) I, William E. Badow
 (type or print name) certify that the corner location on this record was determined by me or under my direction and control and that this U.S. Public Land Survey Monument Record is correct and complete to the best of my knowledge and belief.

William E. Badow 12-29-89
 Signature Date



Index No. V 11-12-

3708280016