

CERTIFIED LAND CORNER RESTORATION

State of Wisconsin }
County of Oneida } ss.

I James D. Rein, do hereby certify that on the 28th day of August, 1979, I found evidence of the original South meander corner of between Sections 28 and 29 Township 37 North Range 8 East, Fourth Principal Meridian, as described hereon; and that from this evidence I established a new monument and accessories as described hereon to perpetuate the original location of this corner:

Description of original monument and accessories and subsequent restorations: wood post set by William E. Dougherty, deputy Surveyor, July 22nd, 1863, witnessed by a 14" Yellow pine S10°E 22 lks (14.52 feet) and by a 14" Yellow pine S11°W, 25 lks (16.50 feet). 4" Square wooden stake found by Earl G. Harrington, U.S. Cadastral Engineer, September, 1927 witnessed by the original bearing trees: 20" Norway Pine Stump S17°E, 23 lks (15.18 feet) and 24" Norway Pine S2°-30'W, 25 lks (16.50 feet)

Description of corner evidence found:

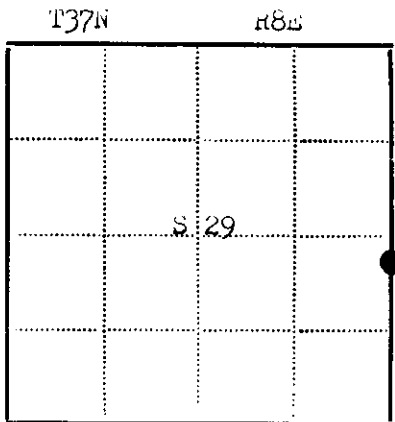

True position for meander corner was determined by crossing distance from stumps of the original bearing trees, 18" Norway Pine stump S7°E, 14.52 feet and an 18" Norway Pine rampike S14°W, 16.50 feet. Corner position is located in edge of lake over bedrock. A 3/4" galvanized iron pipe bears S21°-20'-26"W, 10.50 feet from true position.

Description of monument and accessories I established to perpetuate the location of this corner:

Set a Witness Corner, Aluminum Oneida County Survey Marker, 2" diameter and 30" long with 3-1/4" diameter cap 24" in ground and on Section line S12°-45'-43"E, 10.00 feet from true corner position.

Bore bearing trees to witness Corner with P.A. nails set in lower blaze as follows:

- 12" Oak S38°E, 37.50 feet
- 23" Norway pine S38°W, 43.96 feet
- 7" maple N73°E, 40.15 feet



● - Corner monument restored
□ -

Resident witnesses None

Dated at Minocqua, Wisconsin, this 10th day of September, 1979.

Signature James D. Rein Title Reg. Land Surveyor
(County Surveyor, Registered Land Surveyor, or other duly authorized official)

Surveyors Registration No. S-1234

Office of REGISTER OF DEEDS County of Oneida

I hereby certify that the within instrument was filed in this office for record on the 17th day of September, 1982, and was filed in Book No. Page No. of County Records.

Signature Doris Verage Kuehn Title REGISTER OF DEEDS

Township Range Section Index No. Page No.

1-9/82

CERTIFIED LAND CORNER RESTORATION

State of Wisconsin }
County of Oneida } ss.

I, James D. Rein, do hereby certify that on the 28th day of August, 1979, I found evidence of the Original South Meander corner of between Sections 28 and 29 Township 37 North, Range 8 East, Fourth Principal Meridian, as described hereon; and that from this evidence I established a new monument and accessories as described hereon to perpetuate the original location of this corner:

Description of original monument and accessories and subsequent restorations:
Wood post set by William E. Dougherty, Deputy Surveyor, July 22nd, 1863, witnessed by a 14" Yellow Pine S10°E 22 lks (14.52 feet) and by a 14" Yellow Pine S11°W, 25 lks (16.50 feet). 4" Square wooden stake found by Earl G. Harrington, U.S. Cadortral Engineer, September, 1927 witnessed by the original bearing trees: 20" Norway Pine Stump S17°E, 23 lks (15.18 feet) and 24" Norway Pine S2°-30'W, 25 lks (16.50 feet)

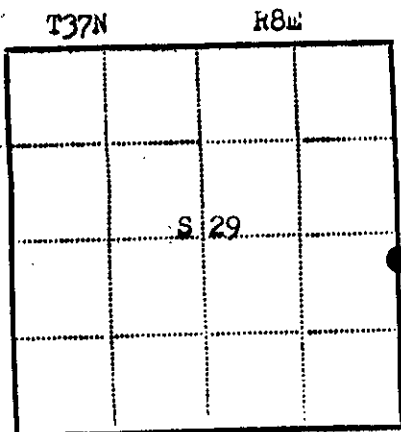

Description of corner evidence found:
True position for meander corner was determined by crossing distance from stumps of the original bearing trees, 18" Norway Pine Stump S7°E, 14.52 feet and an 18" Norway Pine rampike S14°W, 16.50 feet. Corner position is located in edge of lake over bedrock. A 3/4" galvanized iron pipe bears S21°-20'-26"W, 10.50 feet from true position.

Description of monument and accessories I established to perpetuate the location of this corner:
Set a Witness Corner, aluminum Oneida County Survey Marker, 2" diameter and 30" long with 3-1/4" diameter cap 24" in ground and on Section line S12°-45'-43"E, 10.00 feet from true corner position.

Made bearing trees to Witness Corner with P.K. nails set in lower blaze as follows:

- 12" Oak S38°E, 37.50 feet
- 23" Norway Pine S38°W, 43.96 feet
- 7" Maple N73°E, 40.15 feet

*This is a copy of a copy original is apparently lost
Aug 21/1979*



● - Corner monument restored
□ -

Resident witnesses.....None

Dated at Minocqua, Wisconsin, this 10th day of September 1979.

Signature James D Rein Title Reg. Land Surveyor
(County Surveyor, Registered Land Surveyor, or other duly authorized official)

Surveyors Registration No. S-1234

Office of.....County of.....

I hereby certify that the within instrument was filed in this office for record on the.....day of.....19....., and was filed in Book No.....Page No.....of County Records.

Signature.....Title.....

Township....., Range....., Section....., Index No....., Page No.....

3708 29/800