

CERTIFIED LAND CORNER RESTORATION

State of Wisconsin }  
County of Oneida } ss.

I John H. Fisher, do hereby certify that on the 2 day of April, 1978,  
I found evidence of the west one quarter corner of Section 32  
Township 37N, Range 8E, Fourth Principal Meridian, as described  
hereon; and that from this evidence I established a new monument and accessories as described hereon to per-  
petuate the original location of this corner:

Description of original monument and accessories and subsequent restorations:

The original Gov't. Survey was performed by William F. Daugherty, Deputy Surveyor in September 1863

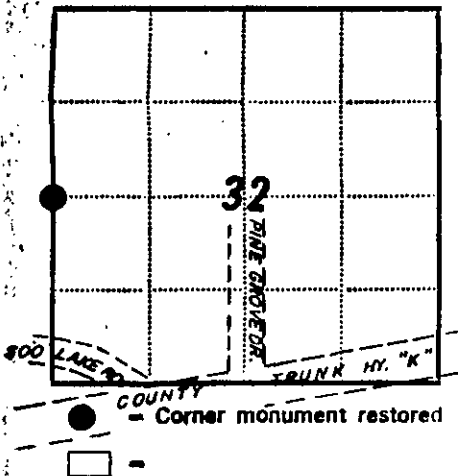
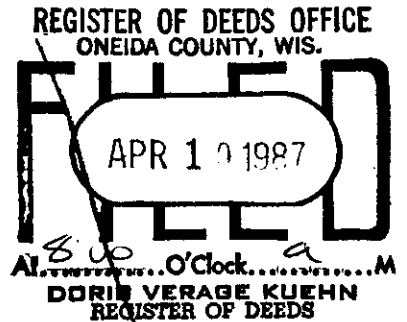

- Set wood post
- 6" Aspen N63°W, 138 links
- 8" Aspen S17°E, 16 links

Description of corner evidence found:

- Found 1" iron pipe bent over
- 10" White Pine S10°E, 11.1 feet
- 12" Norway Pine stump N50°W, 8.3 feet

Description of monument and accessories I established to perpetuate the location of this corner:

- Replaced 1" iron pipe with Oneida County Berntsen Monument
- Also set white pine post



Residence none

Dated at Minocqua Wisconsin, this 16<sup>th</sup> day of October 1979

Signature John H. Fisher Title Registered Land Surveyor  
(County Surveyor, Registered Land Surveyor, or other duly authorized official)

Surveyors Registration No. S-836

Office of \_\_\_\_\_ County of \_\_\_\_\_

I hereby certify that the within instrument was filed in this office for record on the \_\_\_\_\_ day of \_\_\_\_\_, 19\_\_\_\_, and was filed in Book No. \_\_\_\_\_ Page No. \_\_\_\_\_ of County Records.

Signature \_\_\_\_\_ Title \_\_\_\_\_

Township \_\_\_\_\_, Range \_\_\_\_\_, Section \_\_\_\_\_, Index No. \_\_\_\_\_, Page No. \_\_\_\_\_

This is a copy of a copy  
Orig. vs lost? mqr.

3708.312000