

CERTIFIED LAND CORNER RESTORATION

Index No. **D-23**

State of Wisconsin } ss.
 County of Waushara


I Philip T. Hansen do hereby
 certify that on the 4th day
 of September, 1976, I found
 evidence of the 6 1/2
 corner of 2851211
 Township 37, North, Range
2 East, Fourth Principal Meridian,

I established a new monument and accessories
 as described hereon; and that from this evidence
 as described hereon; and that from this evidence
 as described hereon to perpetuate the original
 location of this corner.

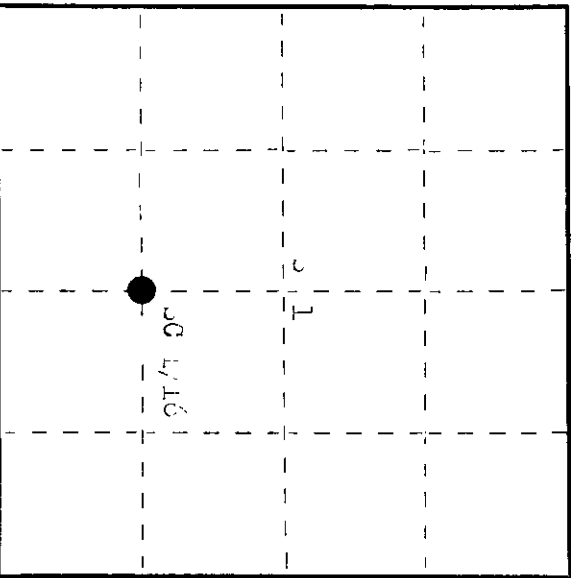
Resident witnesses:

Jim Martin

Harb. Engerer



1976



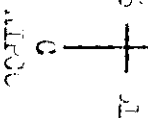
○ = Corner monument restored.

History of original corner establishment:

Corner established by A. Loftis, 41.00 curve 30', in 1870. 2nd 1/4 Section 1/4 corner from
1 1/4 close out 1.55 acres west of 1/4 corner. Established 1/4 corner at
50.44 chains, equidistant between 1/4 and 1/4 corner.
marked with stake 30' to 38 links, bearing 30' to 11' to 37 links, true
bearing to 1' to 37 links.

Description of corner evidence found:

Recovered 2" iron pin with 2" square grass cap in good condition, projecting 30"
above ground. Cap stamped:
Recovered bearing 30' to 30' to 74' to 38.0 links,
scribing not usable.
Recovered 30' to 11' to 37.0 links,
scribing not usable.



Description of monument and accessories I established to perpetuate the original location of this corner.
 as monument was recovered in good condition, it was left in place.
 added stake in 1976 cap to grass cap.
 no additional accessories established.

Dated at Waushara, Wis., this 4th day of September, 1976
 Signature Philip T. Hansen Title Registered Land Surveyor Registration No. 493
 (County Surveyor, Registered Land Surveyor, or other duly authorized official)

Office of Register of Deeds, County of Waushara, Waishara I hereby certify that the within
 instrument was filed in this office for record on the 16th day of November, 1976
 at 2:05 o'clock P. M.

Terrell Steiger
 (Register of Deeds)

By: _____ Deputy