



CERTIFIED LAND CORNER RESTORATION

Index No. **G-13**

State of Wisconsin }  
County of Oneida } ss.

I Phillip T. Hansen, do hereby  
certify that on the 27th day  
of December, 19 76, I found

evidence of the Quarter  
corner of Section 9 & 10

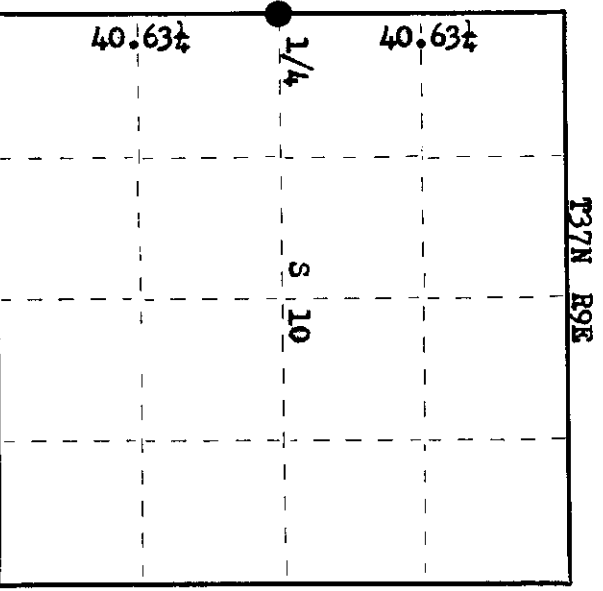

Township 37, North, Range  
9 East, Fourth Principal Meridian,

as described hereon; and that from this evidence  
I established a new monument and accessories  
as described hereon to perpetuate the original  
location of this corner.

Resident witnesses:

Jim Clarlin

Herb Wagner



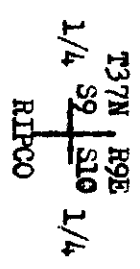
○ = Corner monument restored.

History of original corner establishment:

Original Corner established by Wm. E. Dougherty, Deputy Surveyor, in 1863, from which  
Maple 8" bears S 33° E 18 links and Birch 8" bears N 71° W 27 links.  
Corner re-established by N. Loftus, Ripco Surveyor, in 1958. Ran random line south  
from Section Corner 3, 4, 9 & 10, 181° 50' mag. 81.52 chains to close out 29 1/2 links  
west of Section Corner. Corrected bearing S 2° 02' West. Set 1/4 corner at 40.63 1/4  
chains equidistant. Set 2" iron pipe.

Description of corner evidence found:

Recovered 2" iron pipe with 4" square brass cap in good condition, firmly set in ground.  
Cap stamped:  
No OBTs recovered. No OBTs set by Loftus.



Description of monument and accessories I established to perpetuate the original location of this corner.

As the monument was firmly set in ground, it was left in place.  
Monument projects 18" above ground.  
NBTs - White Spruce 8" S 68° W 21.0 links, scribed 1/4 BT.  
White Spruce 8" N 5° E 21.5 links, scribed 1/4 BT.  
White Spruce 8" S 34° E 6.0 links, scribed 1/4 BT.  
Corner sets in a white spruce plantation.

Dated at Rhinelander, Wis., this 17th day of January, 19 77

Signature Phillip T. Hansen Title Registered Land Surveyor Registration No. S-498  
(County Surveyor, Registered Land Surveyor, or other duly authorized official)

Office of Registrar of Deeds, County of Oneida  
Instrument was filed in this office for record on the 16th day of February, 19 77  
at 10 o'clock A. M.

David Savage Tucker  
(Register of Deeds)

By Joseph M. Brown Deputy

3709092000