

JUN 12 2023

KYLE J. FRANSON
REGISTER OF DEEDS

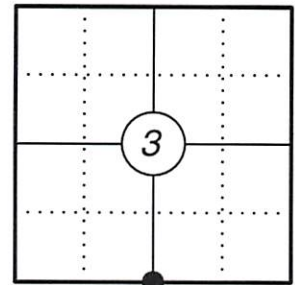
U.S. PUBLIC LAND SURVEY MONUMENT RECORD

This form is intended and designed to fulfill all requirements of Wisconsin Administrative Code, Chapter A-E 7.08 U.S. Public Land Survey Monument Record (3) (a)(b)(c)(d)(e)(f)(g)(h)(i). An additional sheet may be added if necessary to confirm with said requirements.

(a) Corner Location:

S 1/4 Corner Section 3
Township 37 North
Range 10 East
Town of Stella
County of Oneida

Corner ID: 3710030020



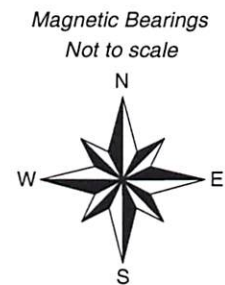
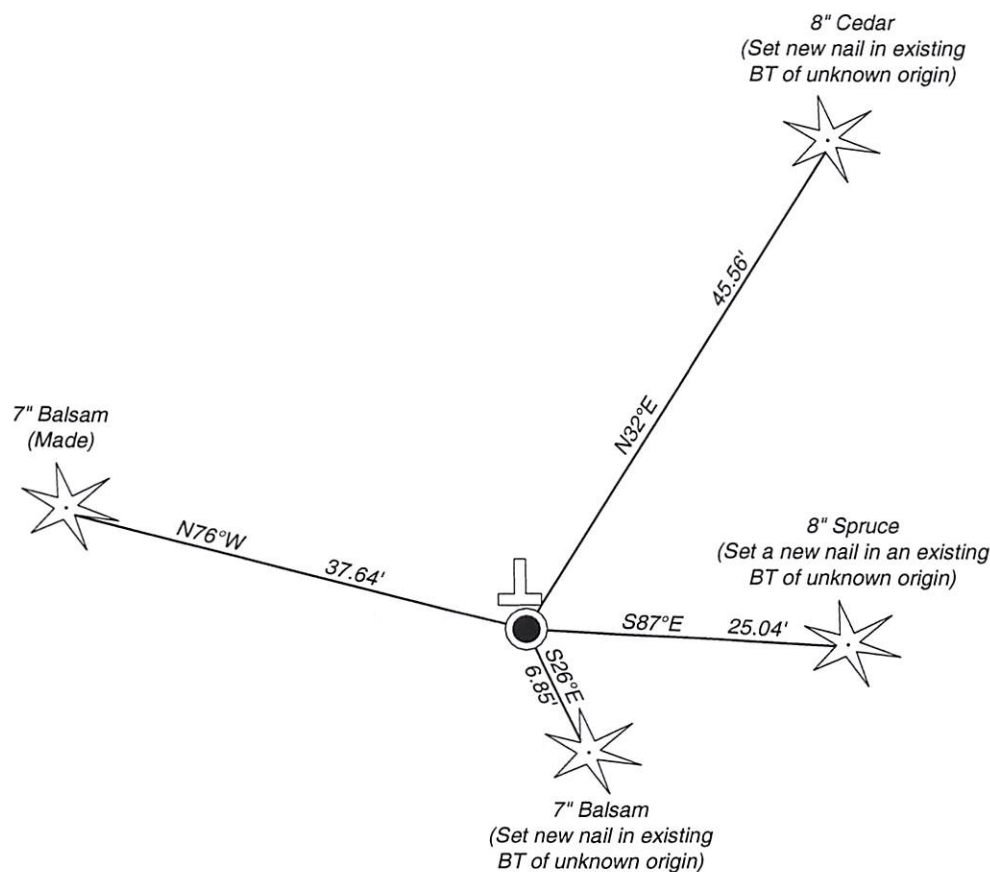
(b) History of Original Corner:

Original Surveyor: William Daugherty Original B.T.'s: Cedar 10" S68°E 18 lks
Date of Survey: August 1863 Cedar 10" N68°W 10 lks

(f)(g)(h) Description of monument found at this corner and if it was accepted, state all evidence (material, testimonial, occupational, plats, records, other monuments) used as a basis for establishing location. If reestablishing through lost corner proportionate methods, indicate all monuments, distances, and directions used to establish. Indicate type of monument and sign post found or set.

- 12/21/1950 - Oneida County Survey notes in Wincentzen 1 Book, Page 158 indicates at 83.955 ch north of corner 10 & 15 1/4 corner common to Sections 3 & 10, Conc Mon (Hall 1934), BT's Cedar 12" S24°E, 32 lks; Cedar 7" N54°E, 22.7 lks.
- 07/23/1974 - Lester Schmidt OC Survey Map # C2481 (G&A #4815) indicates 1/4 corner, no description for type of monument.
- 01/16/1980 - William E. Bandow OC Survey Map #B62 shows a symbol at the S 1/4 and indicates information from Dwg No. 4815 G&A.
- 10/01/2003 - William E. Bandow OC Survey Map #B5372 found aluminum monument.
- 03/04/2021 - I found and accepted an Oneida County aluminum monument 18" above grade at the corner location and witnessed the corner as shown below.

(c)(d)(e) Plan view of corner with ties to at least four witnesses. If in disagreement with previously established corner, show the distances between the two corners and also indicate the tie to the disputed corner.



- * Vinyl "T" post 1.3' north of corner
- * Distances to bearing trees are to nail in side.



Certification

I, Jonathan W. Dulin, Professional Land Surveyor No. 2754, hereby certify that the corner location on this record was referenced by me or under my direction and control and that this U.S. Public Land Survey Monument Record is complete to the best of my knowledge and belief.
REF: 2020362

Index No.: E-15