

CERTIFIED LAND CORNER RESTORATION

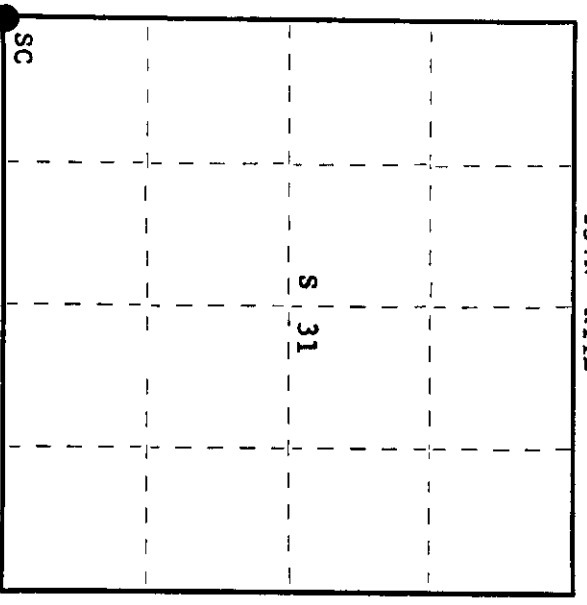

Index No. **2-1**

State of Wisconsin

County of Oneida } ss.

I Philp T. Hansen, do hereby certify that on the 13th day of March, 1978, I found evidence of the Section corner of Sec. 36, 31, 6, 1 Township 36-37, North, Range 10 & 11 East, Fourth Principal Meridian, as described hereon; and that from this evidence I established a new monument and accessories as described hereon to perpetuate the original location of this corner.

Resident witnesses:
Glen Barker
Jim Clafin
Herb Wagoner



○ = Corner monument restored.

History of original corner establishment:

Original corner established by Hiram C. Fellows, Deputy Surveyor, in 1859, from which white spruce 10" bears N65°W, 21 links; yellow pine 16" bears N 18° E, 12 links; yellow pine 12" bears S57°E, 19 links.

H.C. Lawrence, Registered Land Surveyor, recovered V.M. Maine's iron pipe. No records of Maine's pipe nor Lawrence's post other than notes on plat.

Description of corner evidence found:

Recovered Maine's 2 1/2" iron pipe with screw on brass cap in poor condition projecting 2 1/2" above ground. Cap stamped:
 Also recovered H.C. Lawrence's 6" squared cedar post, lying under snowy moss, rotted but some scribe marks visible.
 Searched for but unable to recover original pine stump BT's.
 Recovered OBT - black spruce 8" N84°W, 35.7 links, scribed BT, origin unknown.

Iron pipe was very rusty and general condition very poor.

R	T37	R
10	S36 S31	11
	S1 S6	
	T36	

Description of monument and accessories I established to perpetuate the original location of this corner.

Replaced old pipe with new 2 1/2" Bernussen A-1 federal monument (O.C.), stamped:
 Monument projects 8" above ground.
 Marked NBT's - black spruce 6" S25°W, 31.4 links
 black spruce 9" S66°E, 34.1 links
 black spruce 6" N58°E, 17.9 links
 all scribed SC BT.

R	S498	R
10	T37N	11
	S36 S31	
	T36N	

Dated at Rhinelander, Wis., this 17th day of March, 1978

Signature Philp T. Hansen Title Registered Land Surveyor Registration No. S-498
 (County Surveyor, Registered Land Surveyor, or other duly authorized official)

Office of Register of Deeds, County of Oneida
 Instrument was filed in this office for record on the 16th day of April, 1978
 at 10:30 o'clock A.M.

Deane W. Sage
 (Register of Deeds)

By _____ Deputy

00003613

CERTIFIED LAND CORNER RESTORATION

Index No. 21
371036000

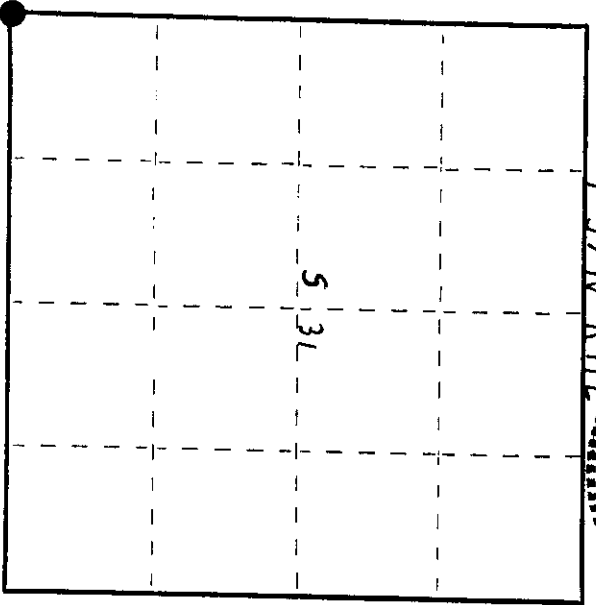
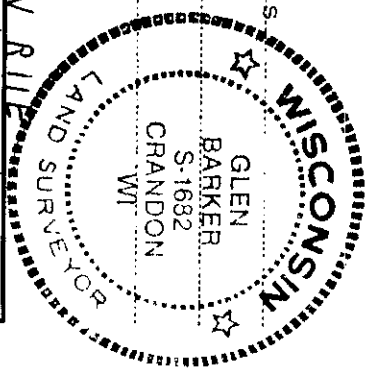
State of Wisconsin

County of Oneida } ss.

I, Glen Barker, do hereby certify that on the 6th day of March, 2002 I found evidence of the Section 36, 31, 6, 1 Township 36-37 North, Range 10-11 East, Fourth Principal Meridian, as described hereon; and that from this evidence I established a new monument and accessories as described hereon to perpetuate the original location of this corner.

Resident witnesses:

Norman Spiess



O = Corner monument restored.

History of original corner establishment:

Original corner established by Hiram C. Fellows, Deputy Surveyor, in 1859. H. C. Lawrence, Registered Land Surveyor, recovered V. M. Maine's iron pipe around 1950. No records of Maine's pipe or Lawrence's wood post other than notes on an old plat. Philip T. Hansen, RLS-498, replaced Maine's pipe with 2 1/2" Berntsen A-1 monument in 1978, with BT's 8" Black Spruce N84W, 35.7 lks. 6" Black Spruce S25W, 31.4 lks.; 9" Black Spruce S66E, 34.1 lks.; 6" Black Spruce N58E, 17.9 lks.

Description of corner evidence found:

Recovered Hansen's monument bent in half and laying out of the ground. Corner was most likely damaged by logging in the winter in 1984. Also found Lawrence's post.

- Recovered BT's - 8" Black Spruce N84W, 34.7 lks. - 3' stub with lower blaze
- 6" Black Spruce S25W, 31.4 lks. - not found
- 9" Black Spruce S66E, 34.1 lks. - stump with small part of blaze
- 6" Black Spruce N59E, 17.9 lks. - in good condition now 9"

Description of monument and accessories I established to perpetuate the original location of this corner.

Using the distances from the stumps and one live BT was able to reestablish the corner position. The bearings to the stumps are good, but the bearing to the BT is off by about 20°. Set 2 1/2" aluminum pipe with 3/4" alloy cap from Hansen's monument. The monument is 4" above ground. Set plastic sing post 1' west of monument.

- OBT - 9" (6") Black Spruce N36E(N59E), 12.02'
- NBTs - 10" Tamarack S20E, 66.06'
- 5" Tamarack S79W, 46.20'
- 7" Tamarack N69W, 39.34'

Dated at _____, Wis., this _____ day of _____, 2002

Signature Glen Barker Title Registered Land Surveyor Registration No. S-1682
(County Surveyor, Registered Land Surveyor, or other duly authorized official)

Office of Register of Deeds, County of Oneida
Instrument was filed in this office for record on the _____ day of _____, 19____ at _____ o'clock _____ M.


(Register of Deeds)

By _____ Deputy

(e) Describe any material discrepancy between the location of the corner as restored or reestablished and the location of that corner as previously restored or reestablished by distance and direction. Show the discrepancy on the plan view drawing under (d), above. Show the distances between the corner as previously restored or reestablished and (1) the corner as restored or reestablished, and (2) to at least 2 of the witness monuments shown on the drawing in (d), above.

(f) Was the corner restored through acceptance of (1) an obliterated evidence location, or, (2) a found perpetuated location?
Found Perpetuated Location

(g&h) Was the corner reestablished through lost corner proportionate methods? If so, show the method, including the directions and distances to other public land survey corners used as evidence or used for proportioning in determining the corner location?



(i) I, Glen Barker
(type or print name) certify that the corner location shown on this record was determined by me or under my direction and control and that this U.S. Public Land Survey Monument Record is correct and complete to the best of my knowledge and belief.

