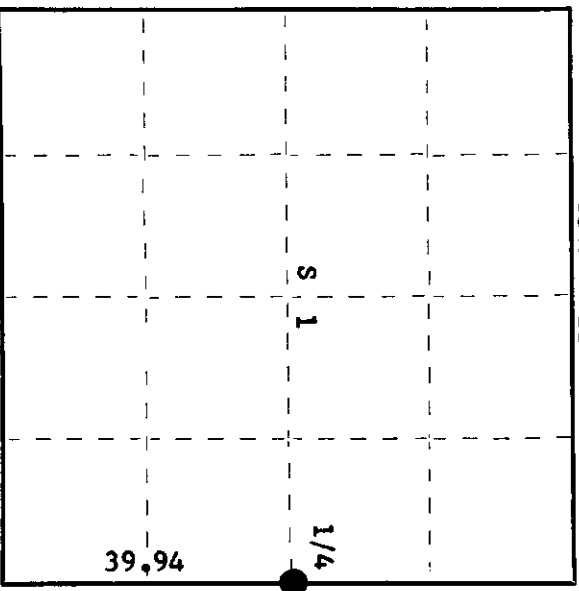
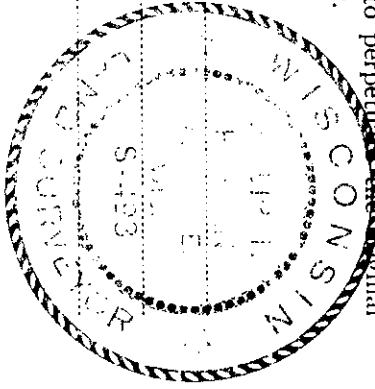


State of Wisconsin } ss.  
County of Oneida

I Phillip T. Hansen, do hereby certify that on the 18th day of January, 1978, I found evidence of the Quarter corner of Section 1 & 6

Township 37, North, Range 11 & 12 East, Fourth Principal Meridian, as described hereon; and that from this evidence I established a new monument and accessories as described hereon to perpetuate the original location of this corner.

Resident witnesses:  
Glen Barker  
Jim Claffin  
Herb Wagoner



○ = Corner monument restored.

History of original corner establishment:

Original Corner established by Alfred Millard, Deputy Surveyor, in 1857, from which Cedar 10" bears N10°W, 7 links and Cedar 10" bears S10°E, 9 links. Corner recovered by V.M. Maine, County Surveyor, in 1935. Recovered old post, identified by original BT, Cedar 10" S10°E, 9 links, still green and Cedar 10" N10°W, 7 links, down but scribe marks visible. Corner measured at 39.94, at variance 3° 20' E. Marked NBT's - Cedar 9" S17°W, 43 links. Cedar 9" N71½°W, 36 links.

Set iron pipe with brass cap.

Description of corner evidence found:  
Recovered 2½" iron pipe with brass cap, stamped: R11 R12  
Monument projects 3 ft. above ground, pipe leaning badly to north. 14  
Recovered original Cedar BT, 10" (12") S10°E, 9 links (10.5 lks.), T37 T37  
scribed 1/4, tree leaning to southeast, still green.  
Maine's BT, Cedar 9" S17°W, 43 links (41 lks.), some scribe marks visible but not legible.  
Cedar 9" N71½°W, 36 links, now a rotted stump.

Description of monument and accessories I established to perpetuate the original location of this corner.  
As pipe was in excellent condition but leaning, chopped it out of the muck and ice and reset it upright. Now projects 1 ft. above ground.  
Marked NBT's - Cedar 7" due east, 31 links, scribed 1/4 BT.  
Cedar 7" N47°E, 60.3 links, scribed 1/4 BT.  
Cedar 12" S82°W, 41.3 links, scribed 1/4 BT.

Dated at Rhineland, Wis., this 24th day of January, 1978

Signature Phillip T. Hansen Title Registered Land Surveyor Registration No. S-498  
(County Surveyor, Registered Land Surveyor, or other duly authorized official)  
Office of Registrar of Deeds, County of Oneida  
Instrument was filed in this office for record on the 27th day of January, 1978  
at 2:30 o'clock P. M.

Dorcas Teenage Kuehn  
(Registrar of Deeds)

By: \_\_\_\_\_ Deputy

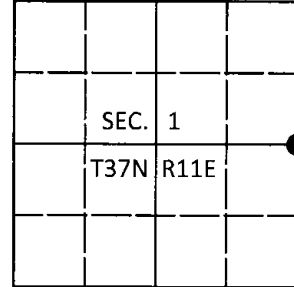
00021011M

U.S. PUBLIC LAND SURVEY MONUMENT RECORD

Note: This form is intended and designed to fulfill all requirements of Wisconsin Administrative Code, Chapter A-E 7.08 U.S. Public Land Survey Monument Record (3)(a-i).

(a) CORNER LOCATION
1/4 Cor. of Secs. 1 & 6
Township 37 North
Range 11 & 12 East of the 4th P.M.
Town of Piehl
County of Oneida

WISCRS - Oneida County
N: 193,942.54 USft
E: 357,037.57 USft
Datum: NAD 83(2011)
GNSS Method: Real-Time Network
GNSS Control: WISCORS VRS



(b) HISTORY OF ORIGINAL CORNER ESTABLISHMENT

Original Surveyor: Original Accessories:
Date of Survey Commenced:
Completed:

(b)(f)(g)(h) Description of monument found at this corner and if it was accepted, state all evidence (material, testimonial, occupational, plats, records, other monuments) used as a basis for accepting. If not accepted or if nothing was found, state evidence used as basis for establishing location. If re-established through lost corner proportionate methods, indicate all monuments, distances and directions used to establish. Indicate type of monument and sign post found or set.

This is a perpetuation of a previous USPLS Monument Record by Philip T. Hansen, RLS dated January 24, 1978 and filed in the office of the Oneida County Register of Deeds. A complete history of the corner can be found on the previous monument record. I accept the previous location as a true and faithful perpetuation or reestablishment of the original corner location and further perpetuate it as follows.

August 21, 2016: I found and accepted the record monument, a 2-1/2" diam. iron pipe with a 2-1/2" diam. brass cap projecting 16" above the ground surface. The existing accessories were found in substantial agreement with the record and were not remeasured as the sole purpose of this work is to report the coordinates of the corner point.


The coordinate value shown has been verified by at least one of the following methods: 1) comparison to a previously GPS determined published value; 2) the value is the average of two or more GPS observations at a markedly different time; 3) one or more distances were measured back to the GPS observed corner from temporary GPS observed offset locations.

(c)(d)(e) Plan view of corner with ties to at least 4 witness monuments. If in disagreement with previously established corner, show the distances between the two corners and also indicate the ties to the disputed.

REGISTER OF DEEDS OFFICE
ONEIDA COUNTY
FILED

DEC 28 2016

AT O'CLOCK M
KYLE J. FRANSON
REGISTER OF DEEDS



(i) I, Michael J. Romportl, Professional Land Surveyor No. S-1624, hereby certify that the corner location on this record was determined by me or under my direction and control and that this U.S. Public Land Survey Monument Record is correct and complete to the best of my knowledge and belief.

Michael J Romportl 12/23/2016
Signature Date