

CERTIFIED LAND CORNER RESTORATION

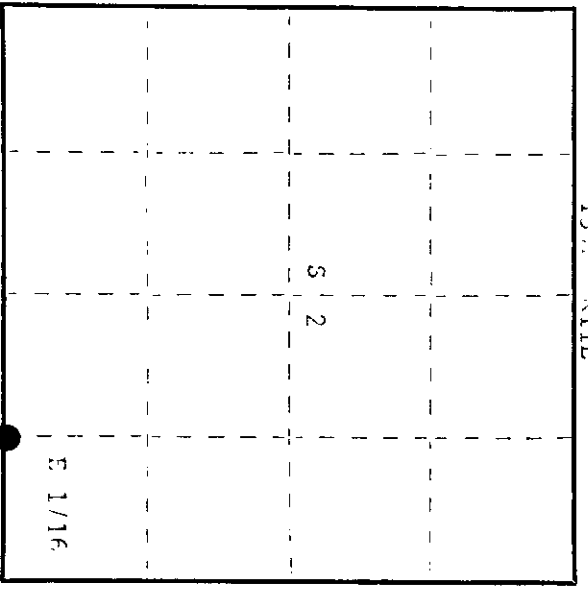

Index No. E-20

State of Wisconsin

County of Oneida } ss.

I, Philip T. Hansen, do hereby certify that on the 14th day of October, 1979, I found evidence of the E 1/16 corner of Section 2 and 11 Township 37 North, Range 11 East, Fourth Principal Meridian, as described hereon; and that from this evidence I established a new monument and accessories as described hereon to perpetuate the original location of this corner.

Resident witnesses:
Glen Parker
Jim Claflin



○ = Corner monument restored.

History of original corner establishment:

Original corner established by J.J. Walendy - set a post and marked BT's - Tamarack 11" N23° E 5 links; Pine 12" 186° 16 links.
Corner and BT's recovered by H.C. Lawrence, Registered Land Surveyor, in 1960.

Description of corner evidence found:

Recovered old 4" cedar post, squared and scribed E 1/16 S2, E 1/16 S11 in poor condition, believed to have been set by Lawrence in 1960. Also found a very old point of stake, believed to have been set by Walendy.
Recovered BT's - Cedar 7" 566° 13 links, blown over and partly decayed.
Cedar 7" (8") S10° 13 links, scribed S11 BT.
Cedar 5" N25° 19 links, scribed S2 BT.

Description of monument and accessories I established to perpetuate the original location of this corner.
Replaced old post with 1-1/2" iron pipe with 2" brass cap, cap stamped:
Monument projects 24" above ground.
No additional accessories established.

137th R11E
S 1/16 S 1/2
S 49th

Dated at Rhinelander, Wis. this 5th day of November, 1979

Signature Philip T. Hansen Title Registered Land Surveyor Registration No. S-498
County Surveyor, Registered Land Surveyor, or other duly authorized official
Office of Register of Deeds, County of Oneida
at 7:15 o'clock M. 3rd day of December, 1979
I hereby certify that the within instrument was filed in this office for record on the 3rd day of December, 1979

Toni Urzaga Kuehn
(Register of Deeds)

By _____ Deputy

3711020010

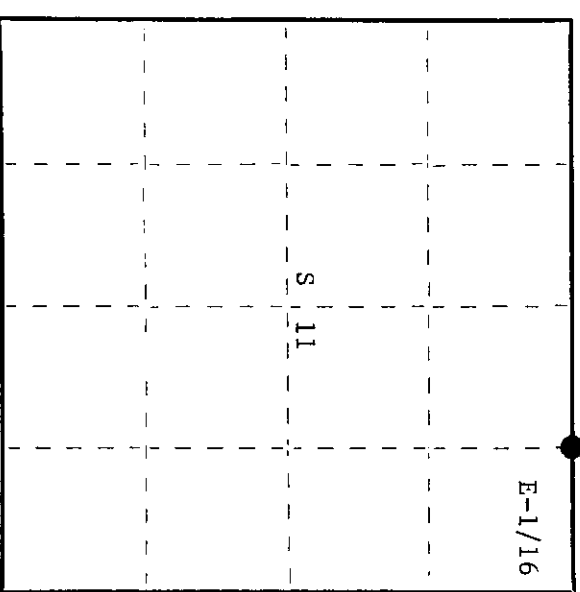

CERTIFIED LAND CORNER RESTORATION

Index No. **E-20**

State of Wisconsin }
County of Oneida } ss.

I Philip T. Hansen, do hereby certify that on the 17th day of October, 1975, I found evidence of the E-1/16 corner of Sections 2 and 11 Township 37 North, Range 11 East, Fourth Principal Meridian, as described hereon; and that from this evidence I established a new monument and accessories as described hereon to perpetuate the original location of this corner.

Resident witnesses:
Glen Barker
Jim Claflin



○ = Corner monument restored.

History of original corner establishment: Original corner established by J.A. Melendy, Gagen Lumber Company surveyor, in 1910. Set cedar 5" N28°W 16-1/2 links and cedar 7" S66°W 13 links.

H.C. Lawrence, Registered Land Surveyor, recovered Melendy's cedar post in 1960. Set new post and marked NBT's - cedar 7" S10°E 13 links and cedar 8" N25°W 19 links.

Description of corner evidence found: Recovered 4" cedar post, squared and scribed E-1/16 S2, E-1/16 S11, in poor condition. Also recovered Melendy's old point.

Recovered OBT's - Cedar 7" 566°W 13 links, blown down and decayed, scribing barely visible.
Cedar 7" (8") S10°E (S60°E) 13 links, scribed S11 W BT.
Cedar 8" N25°W (N20°W) 19 links, scribed S2 BT.

Description of monument and accessories I established to perpetuate the original location of this corner.
Replaced 4" cedar post with 1-1/2" O.D. iron pipe with 2" brass cap stamped -
S498
T37N R11E
Post projects about 12" above ground.
No additional accessories established.
Post and BT's painted blue.

E-1/16 $\frac{S \ 2}{S \ 11}$
CPI-1975

Dated at Rhinelander, Wis., this 22nd day of October, 1975.

Signature *Philip T. Hansen* Title Registered Land Surveyor Registration No. S-498
(County Surveyor, Registered Land Surveyor, or other duly authorized official)
Office of Register of Deeds, County of Oneida
Instrument was filed in this office for record on the 5th day of December, 1975
at 12:00 o'clock P.M.

James George Kuehn
(Register of Deeds)

By Deputy

010020113