

CERTIFIED LAND CORNER RESTORATION

Index No. **G 20**

State of Wisconsin

County of Oneida } ss.

I Philip T. Hansen do hereby certify that on the 13th day of October 19 75, I found evidence of the EC-1/16 corner of Section 11

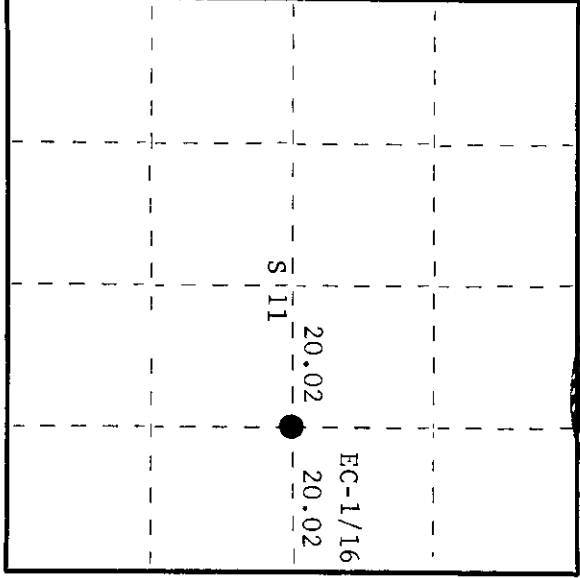

Township 37 North, Range 11 East, Fourth Principal Meridian,

as described hereon; and that from this evidence I established a new monument and accessories as described hereon to perpetuate the original location of this corner.

Resident witnesses:

Glen Barker

Jim Claflin



○ = Corner monument restored.

371110010

History of original corner establishment:

Corner established by H.C. Lawrence, Registered Land Surveyor, during his retracement and subdivision survey in 1960. He ran the E-W-1/4 line east magnetic from 1/4 corner between Sections 10 and 11. At 79.30 chains he was 2.56 chains south of 1/4 corner between Sections 11 and 12. Corrected true line N88°10'E. From established center 1/4 corner, he set the EC-1/16 corner at 20.02 chains east, equidistant. Set a 4" cedar post. No BT's.

Description of corner evidence found:

Recovered 4" cedar post, squared and scribed EC-1/16 S11, EC-1/16 S11, lying on the ground covered with moss and recovered the hole in which it had been originally placed.

No BT's were recovered.

Description of monument and accessories I established to perpetuate the original location of this corner.

Replaced wooden stake with 1-1/2" OD iron pipe w/2" brass cap stamped -

Post projects 18" above ground.

NBT's: Black spruce 5" S17°W 74.8 links - scribed 1/16 BT.

Black spruce 5" N20°E 131 links - scribed 1/16 BT.

EC-1/16 S11

CPT-1975

Post and NBT's painted blue.

Dated at Rhinelanders, Wis., this 20th day of October, 19 75.

Signature *Philip T. Hansen* Title Registered Land Surveyor Registration No. S-498 (County Surveyor, Registered Land Surveyor, or other duly authorized official)

Office of Register of Deeds, County of Oneida. I hereby certify that the within instrument was filed in this office for record on the 28th day of October, 19 75 at 10:00 o'clock P.M.

Doris Lange Fuetler (Register of Deeds)

By _____ Deputy


CERTIFIED LAND CORNER RESTORATION

Index No. S-22

State of Wisconsin } ss.
County of Oneida

I, Philip T. Hansen, do hereby
certify that on the 13th day
of October, 1979, I found
evidence of the EC 1/16
corner of Section 11
Township 37, North, Range
11 East, Fourth Principal Meridian,
as described hereon; and that from this evidence
I established a new monument and accessories
as described hereon to perpetuate the original
location of this corner.

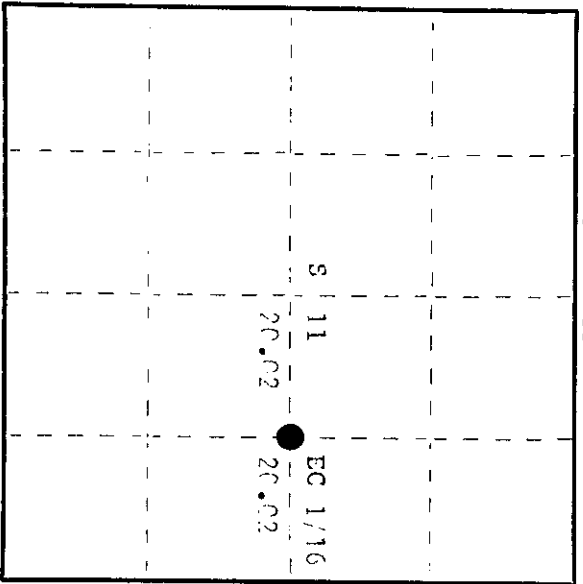
Resident witnesses:
Glen Parker
Jim Clafflin



History of original corner establishment:
Corner established by H.C. Lawrence, Registered Land Surveyor, in 1960. Ran N-S and
E-W 1/4 lines to establish the C 1/4 corner. Distance from C 1/4 to the E 1/4 corner
is 40.04 chains at bearing N 88° 10' E.
Set EC 1/16 at 20.02 chains intermediate. Set wood post but no PT's.

Description of corner evidence found:
Recovered 4" cedar post, squared and scribed EC 1/16 S11, laying on the ground, covered
with moss, well preserved. Located the hole where post had set.
No evidence of any PT's recovered.

Description of monument and accessories I established to perpetuate the original location of this corner.
Reset our 1-1/2" iron pipe with 2" brass cap in the old hole, cap stamped:
Flropped the old post beside new monument.
Marked NPT's - Black Spruce 5" S17°W 74.8 140's, scribed 1/16 BT. T37N R11E
Black Spruce 5" N20°E 131 140's, EC 1/16 S+11
S498



○ = Corner monument restored.

Dated at Rhinelander, Wis., this 12th day of November, 1979

Signature Philip T. Hansen Title Registered Land Surveyor Registration No. S-498
(County Surveyor, Registered Land Surveyor, or other duly authorized official)

Office of Register of Deeds, County of Oneida
Instrument was filed in this office for record on the 3rd day of December, 1979
at 1/15 o'clock P. M.

Signature Toni Savage Kuehn
(Register of Deeds)

By Toni Savage Kuehn Deputy

371112010