

CERTIFIED LAND CORNER RESTORATION

Index No. E-20

State of Wisconsin

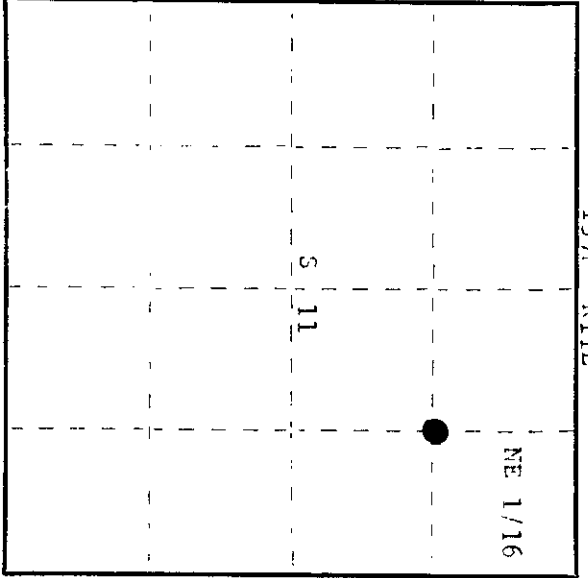

County of Oneida } ss.

I, Phillip T. Hansen, do hereby certify that on the 13th day of October, 1975, I found evidence of the NE 1/16 corner of Section 11 Township 37, North, Range 11 East, Fourth Principal Meridian, as described hereon; and that from this evidence I established a new monument and accessories as described hereon to perpetuate the original location of this corner.

Resident witnesses:

Glen Barker

Jim Claflin



○ = Corner monument restored.

371113010

History of original corner establishment:

Corner established by H.C. Lawrence, Registered Land Surveyor, in 1960. Ran the N-S 1/4 and E-W 1/4 lines of NE 1/4 to establish the NE 1/16 corner. Set a 4" cedar post and marked NBT's - Hemlock 1 1/2" N35°E 40 links
Hemlock 16" N15°W 51 links

Description of corner evidence found:

Recovered 4" squared cedar post, scribed NE 1/16 S11, in fair condition.
Recovered NBT's -
Hemlock 1 1/2" N35°E 40.5 links, scribed S11 BT.
Hemlock 16" (19") N15°W 40.7 links, scribed NE 1/16 BT.

Description of monument and accessories I established to perpetuate the original location of this corner.
Replaced wood post with 1-1/2" iron pipe with 2" brass cap, stamped:
Monument projects 12".
No additional accessories established.

T37N R11E
NE 1/16 S 11
S498

Dated at Rhineland, Wis., this 12th day of November, 1979

Signature: Phillip T. Hansen Title: Registered Land Surveyor Registration No. S-498
(County Surveyor, Registered Land Surveyor, or other duly authorized official)

Office of Register of Deeds, County of Oneida
at 1:30 o'clock P. M. I hereby certify that the within instrument was filed in this office for record on the 17th day of December, 1979

Dora George Kuehn
(Register Deeds)

By: _____ Deputy

CERTIFIED LAND CORNER RESTORATION

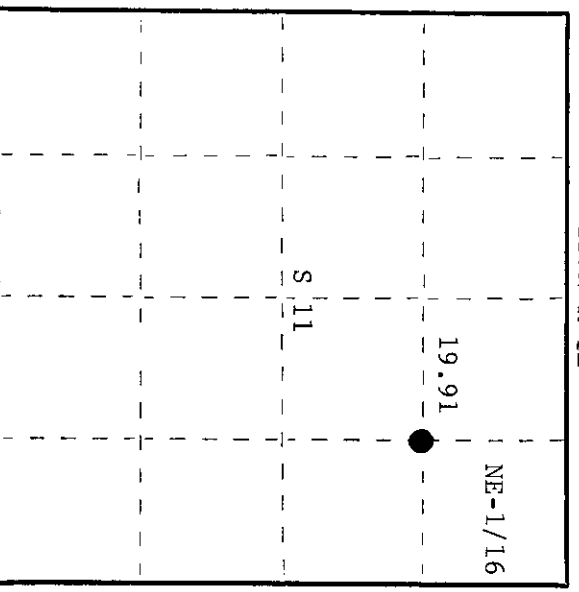

Index No. F 20

State of Wisconsin } ss.
 County of Oneida

I Philip T. Hansen, do hereby
 certify that on the 19 day
 of NE-1/16, 1975, I found
 evidence of the Section 11
 corner of Section 11
Township 11 East, North, Range
37, Fourth Principal Meridian,

as described hereon; and that from this evidence
 I established a new monument and accessories
 as described hereon to perpetuate the original
 location of this corner.

Resident witnesses:
Glen Barker
Jim Clafflin



History of original corner establishment:
 Corner established by H.C. Lawrence, Registered Land Surveyor, during his retracement and
 subdivision survey of 1960.
 Set NE-1/16 corner at 19.91 chains east of NC-1/16. Set a 4" cedar post from which hemlock 14"
 bears N35°E, 49 links and hemlock 16" bears N15°W, 51 links.

Description of corner evidence found:
 Recovered 4" cedar post, squared and scribed NE-1/16 S11, NE-1/16 S11 in fair condition.

Recovered OBT's: Hemlock 14" (10") N35°E 49 links (48.5 links) - scribed S11 BT.
 Hemlock 16" (18") N15°W (N12°W) 49.7 links - scribed NE-1/16
 BT.

Description of monument and accessories I established to perpetuate the original location of this corner.
 Replaced 4" cedar post with 1-1/2" OD iron pipe w/2" brass cap stamped - S498
 Post projects 18" above ground. T37N R11E
 No additional accessories.
 Pipe and OBT's painted blue. S11 NE-1/16
 CPT-1975

Dated at Rhineland, Wis., this 20th day of October, 19 75.

Signature Philip T. Hansen Title Registered Land Surveyor Registration No. S-498
 (County Surveyor, Registered Land Surveyor, or other duly authorized official)
 Office of Register of Deeds, County of Oneida
 Instrument was filed in this office for record on the 28th day of October, 19 75
 at 10:00 o'clock A. M.

Donna George Kuehn
 (Register of Deeds)

By Philip T. Hansen Deputy