

CERTIFIED LAND CORNER RESTORATION

Index No. F-19

State of Wisconsin

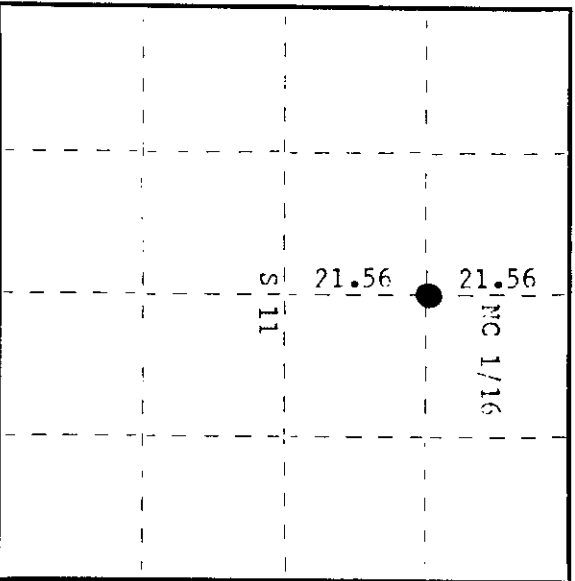

County of Cneida } ss.

I, Philip T. Hansen, do hereby certify that on the 4th day of October, 1975, I found evidence of the NC 1/16 corner of the Section 11 Township 37, North, Range 11 East, Fourth Principal Meridian, as described hereon; and that from this evidence I established a new monument and accessories as described hereon to perpetuate the original location of this corner.

Resident witnesses:

Glen Barker

Jim Clafin



○ = Corner monument restored.

History of original corner establishment:

Corner established by H.C. Lawrence, Registered Land Surveyor, in 1960. Ran N-S 1/4 line N 20° 00' W to close out 3.32 chains east of N 1/4 corner. Center 1/4 corner established at 41.95 chains. Corrected bearing N 4° 15' W. Set NC 1/16 at 21.56 chains intermediate. Set wood post and marked CRT's - White Birch 9" N80°W 11-1/2 links Yellow Birch 8" N78°E 17-1/2 links

Description of corner evidence found:

Recovered 5" cedar post, squared and scribed NC 1/16 S11, NC 1/16 S11 in fair condition.
Recovered CRT's -
White Birch 9" (11") N90°W 11.5 links, scribed NC 1/16 BT.
Yellow Birch 8" (9") N78°E 17.5 links, scribed S11 BT.

Description of monument and accessories I established to perpetuate the original location of this corner.

Replaced wood post with 1-1/2" iron pipe with 2" brass cap, stamped:
Marked NPT - Sugar 7" due south 51.6 links, scribed 1/16 BT.
Monument projects 18" above ground.

T37N R11E
NC 1/16 S+11

S498

Dated at Rhineland, Wis., this 12th day of November, 1979

Signature Philip T. Hansen Title Registered Land Surveyor Registration No. S-498
(County Surveyor, Registered Land Surveyor, or other duly authorized official)

Office of Register of Deeds, County of Cneida
Instrument was filed in this office for record on the 17th day of December, 1979
at 1:30 o'clock P. M.

Doris George Fuchs
(Register of Deeds)

By Doris George Fuchs Deputy

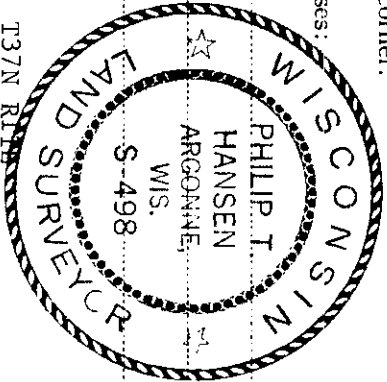
371113020

CERTIFIED LAND CORNER RESTORATION

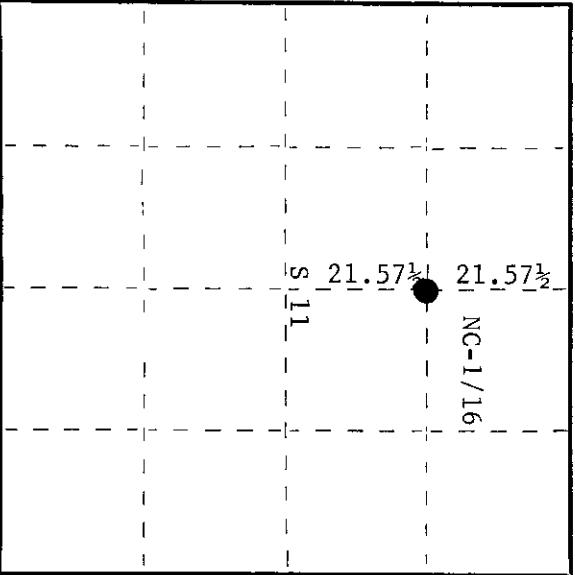
Index No. **F19**

State of Wisconsin } ss.
 County of Oneida

I Philip T. Hansen, do hereby certify that on the 17th day of October, 1975, I found evidence of the NC-1/16 corner of Section 11 Township 37 North, Range R11E, Fourth Principal Meridian, as described hereon; and that from this evidence I established a new monument and accessories as described hereon to perpetuate the original location of this corner.



Resident witnesses:
 Glen Barker
 Jim Claflin



○ = Corner monument restored.

History of original corner establishment:

Corner established by H.C. Lawrence, Registered Land Surveyor, in 1960 during his retracement and subdivision survey. Set NC-1/16 corner at 21.57-1/2 chains north of G-1/4, equidistant to N-1/4 corner. Set NBT's: W. birch 9" N8°W 11-1/2 links and Y. birch 8" N78°E 17-1/2 links.

Description of corner evidence found:

Recovered 5" cedar post, squared and scribed NC-1/16 S11, NC-1/16 S11, in fair condition.
 Recovered OBT's: W. birch 9" (11") N8°W 11.5 links - scribed WC-1/16 BT.
 Y. birch 8" (9") N78°E 17.5 links - scribed S11 BT.

Description of monument and accessories I established to perpetuate the original location of this corner.
 Replaced 5" cedar post with 1-1/2" OD iron pipe w/2" brass cap stamped - S498
 Post projects 18" above ground. T37N R11E
 NBT: Sugar 7", due south 51.6 links - scribed 1/16 BT. NC-1/16
 Post and BT's painted blue. S/TT

CPT-1975

Dated at Rhinelander, Wis., this 21st day of October, 1975.

Signature: *Philip T. Hansen* Title: Registered Land Surveyor Registration No. S-498
 (County Surveyor, Registered Land Surveyor, or other duly authorized official)

Office of Register of Deeds, County of Oneida
 Instrument was filed in this office for record on the 25th day of October, 1975 at 10:00 o'clock A.M.

Donna Savage Kuehn
 (Register of Deeds)

By: _____ Deputy

0704111128