

CERTIFIED LAND CORNER RESTORATION

N-10 Index No. N-10

State of Wisconsin

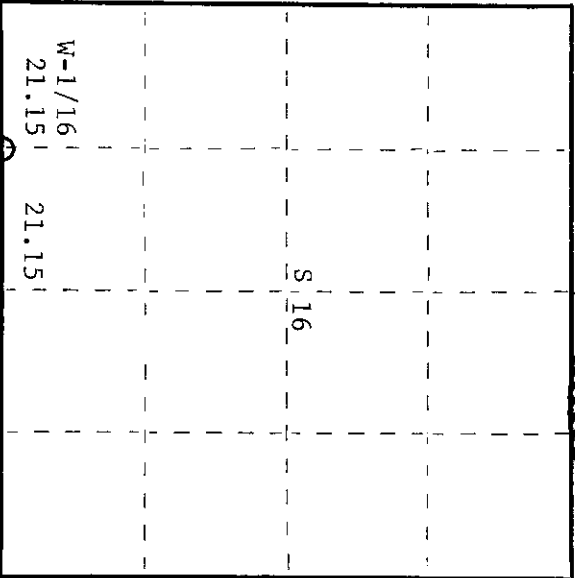

County of Oneida } ss.

I Philip T. Hansen, do hereby certify that on the 15th day of July, 1975, I found evidence of the W-1/16 corner of Sections 16 and 21

Township 37 North, Range 11 East, Fourth Principal Meridian,

as described hereon; and that from this evidence I established a new monument and accessories as described hereon to perpetuate the original location of this corner.

Resident witnesses:



○ = Corner monument restored.

History of original corner establishment:

Corner established by V.M. Maine in 1937. Ran random line east from corner of Sections 16, 17, 21, and 22, 84.60 chains to intersect east line 3.76 chains north of Section Corners 15, 16, 21, and 22. Corrected line and set W-1/16 at 0.94 chains south at 21.15 chains intermediate. Made NBT's maple 10", S16°E, 40 lks. and hemlock 9", N4°E 39 lks.

Description of corner evidence found:

Logging operation has destroyed this corner.

Recovered hemlock 9" (11"), N4°E, 39 lks. Scribing had grown over. Cut out overgrowth and recovered scribing "BT."

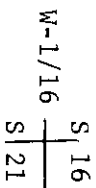
Recovered red maple 10" (11"), S16°E, 40 lks. Top scribing grown over, bottom rolled out.

By intersection, was able to recover hole made by old post.

Description of monument and accessories I established to perpetuate the original location of this corner.

Set 1-1/2" O.D. iron pipe w/2" brass cap in old post hole. Stamped cap -

NBT Sugar maple 9", S41°W, 35 lks., scribed 1/16 BT. S498 T37N, R11E



CPI-1975

Dated at Rhinelander, Wis., this 29th day of July, 1975.

Signature: *Philip T. Hansen* Title: Registered Land Surveyor Registration No. S-498
County Surveyor, Registered Land Surveyor, or other duly authorized official

Office of Register of Deeds, County of Oneida
Instrument was filed in this office for record on the 1st day of October, 1975
at 3:00 o'clock P.M.

Doris Terape Fuchs
(Register of Deeds)

By: Deputy

0000911173