

CERTIFIED LAND CORNER RESTORATION

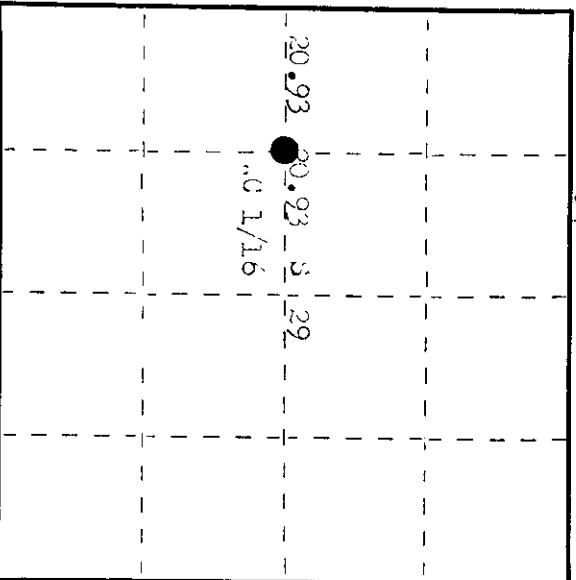
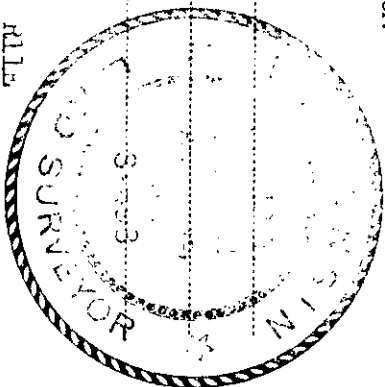
Index No. **7-6**

State of Wisconsin }  
 County of Oneida } ss.

I Phillip T. Hansen do hereby certify that on the 31st day of August, 1976, I ~~re-established~~ re-established the corner of section 29 Township 37 North, Range 11 East, Fourth Principal Meridian, as described hereon; and that from this evidence I established a new monument and accessories as described hereon to perpetuate the original location of this corner.

Resident witnesses:

Glen Barker  
 Jim Clarlin  
 Herb LaJoner



○ = Corner monument restored.

History of original corner establishment: Original corner established by H.C. Lawrence, Registered Land Surveyor, in 1951, during retracement survey. From this recovered 0 1/4 corner, which he established from stumps of BT's, considered to be remains of J.H. Vandgrift's BT's, he ran west 41.86 chains to west 1/4 corner. Set 4" cedar post for 0 1/16 intermediate between 1/4 and 0 1/4 at 20.93 chains. Stake sets 37 links offset north of highway 100". BT's to post offset, aspen 10" N 77° W 52 links, aspen 12" N 75° W 45 links, west face of boulder 71 links east. Corner recovered by P. Hansen, Registered Land Surveyor, in 1975. Recovered 1/4 post, squared and scribed 0 1/16 329, 0 1/16 in poor condition. Also recovered 1 1/2" iron pipe beside it. This was true witness corner. Replaced wooden stake with 1 1/2" iron pipe with a 2" brass cap. Set BT's - Birch 5" N 7° W 100.8 links, Cedar 8" N 21° W 109.0 links. Description of corner evidence found: Measurements to true corner.

Corner and BT's and witness corner destroyed by road construction on highway during summer of 1976.

Corner re-established by running traverse from 0 1/16 to 0 1/4 and extending this line on corrected bearing of 89° 25' 05" W. 20.93 chains (Lawrence's calls on survey 1951) intermediate between 0 1/4 and 1/4 corner.

This corner should have been referenced by the highway department engineers prior to its construction.

Description of monument and accessories I established to perpetuate the original location of this corner.

Set 1 1/2" OD iron pipe 20" long in the south shoulder of new highway 5" below true surface. Set a 1 1/2" OD iron pipe with 2" brass cap 100 links north for witness corner.

Monument projects 18" above ground. Cap stumped:

BT's - Cedar 12" N 42° W 1.039 chains, scribed 1/16 BT. 2498

Cedar 8" N 28° W 1.874 chains, scribed 1/16 BT. 137W R11E

True corner sets 30 links south of centerline of new highway 0. 0 1/16 29 0 1/4.

0 1/16 BT's painted blue. 35160 lks.

BT - 1976 GPI - 1976

3711292030

Dated at Oneida, Wis., this 7th day of September, 1976.

Signature: *Phillip T. Hansen* Title: Registered Land Surveyor Registration No. 2-498  
 County Surveyor, Registered Land Surveyor, or other duly authorized official

Office of Register of Deeds, County of Oneida  
 Instrument was filed in this office for record on the 29th day of September, 1976. I hereby certify that the within instrument was filed at 2:30 o'clock P.M.

*Doree Verage Kuehn*  
 (Register of Deeds)

By: Deputy

CERTIFIED LAND CORNER RESTORATION


Index No. 76 7-6

State of Wisconsin

County of Oneida } ss.

I, Philip T. Hansen, do hereby certify that on the 30th day of April, 1975, I found evidence of the WC-1/16 corner of Section 29 Township 37 North, Range 11 East, Fourth Principal Meridian, as described hereon; and that from this evidence I established a new monument and accessories as described hereon to perpetuate the original location of this corner.

Resident witnesses:



History of original corner establishment:

Original corner established by H.C. Lawrence, Registered Land Surveyor, in 1951 during his retracement survey.

From his recovered C-1/4 corner which he established from stumps of trees, considered to be the remains of D.H. Vaughan's BT's, he ran west 41.86 chains to west 1/4 corner.

Set 4" cedar post for WC-1/16 intermediate between W-1/4 and C-1/4 at 20.93 chains. Stake set 37 links offset north of highway "C". BT's to post offset, aspen 10" N77°W 52 links; aspen 12" N75°E 45 links, west face of large boulder 71 links east.

Description of corner evidence found:

Recovered 4" cedar post, squared and scribed WC-1/16 S29 WC-1/16 in poor condition. Also recovered a 1-1/2" iron pipe set beside point of old stake. This is a witness corner.

Recovered 0BT - Aspen 5' stub, 11" N76°E 45.5 links, scribed WC-1/16 BT. (Reference to witness corner.)

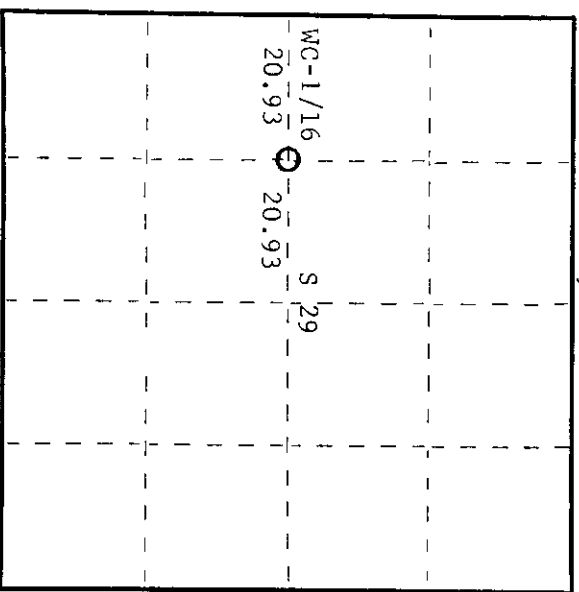
Description of monument and accessories I established to perpetuate the original location of this corner.

Replaced point of wooden stake with 1-1/2" O.D. Iron pipe with 2" brass cap stamped -

|                   |    |       |             |                  |             |      |
|-------------------|----|-------|-------------|------------------|-------------|------|
| NBT - White birch | 5" | N70°W | 100.8 links | scribed 1/16 BT  | T37N, R11E  | S498 |
| Cedar             | 8" | N21°E | 109.6 links | scribed 1/16 BT. | WC-1/16 S29 |      |

These are measured from true corner.

S-37 links



Dated at Rhinelander, Wis., this 23rd day of May, 1975.

Signature: *Philip T. Hansen* Title: Registered Land Surveyor Registration No. S-498  
(County Surveyor, Registered Land Surveyor, or other duly authorized official)

Office of Register of Deeds, County of Oneida. I hereby certify that the within instrument was filed in this office for record on the 1st day of October, 1975 at 3:00 o'clock P.M.

*Doris Berge Tuelin*  
(Register of Deeds)

By: Deputy

3711292030

This form is intended to fulfill the requirements of Chapter A-E 7.08 (3)(a) thru (l) U.S. Public Land Survey Monument Location Record, Wisconsin Administrative Code. Use the reverse side of form for continuation.

**U.S. PUBLIC LAND SURVEY MONUMENT LOCATION RECORD**

Recorders Data

USPLS CORNER: CW1/16 CORNER SECTION: 29 TOWNSHIP: 37 NORTH RANGE: 11 EAST

NAME OF WATERWAY FOR M.C. CORNER : N/A SECTION LINE: N/A

~~(CITY)~~(VILLAGE)(TOWN) OF: PIEHL COUNTY OF: ONEIDA

Description of monument found or placed and all other evidence used as the basis for monument location; including monuments and related measurements required if the corner location was reestablished by lost corner proportionate methods. Also indicate name of original surveyor, original survey date and the corner monument, bearing trees, witness or other reference monuments established; including measured bearing and distance ties, from available records.

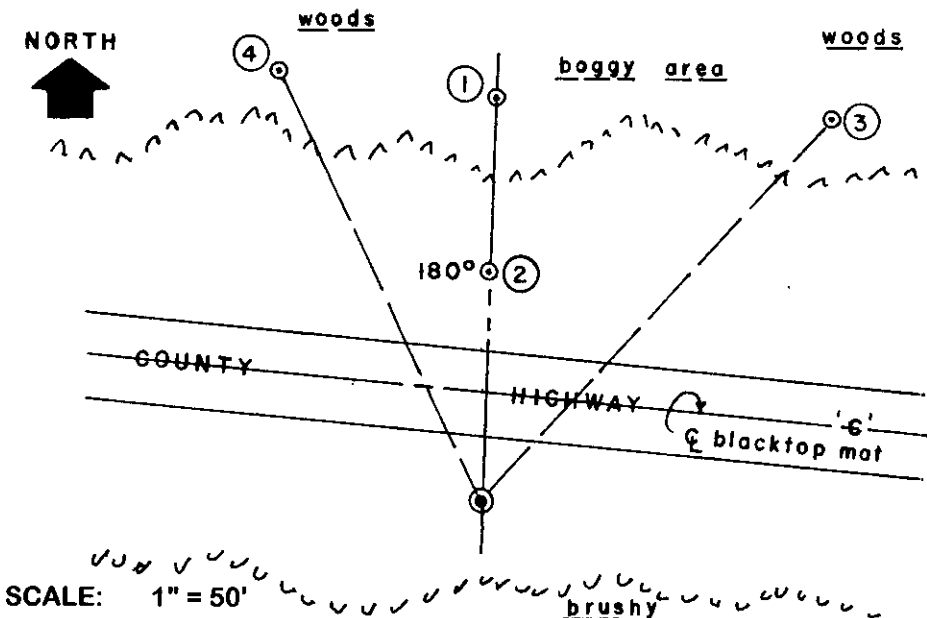
THIS FORTY CORNER RECOVERED AND RE-REFERENCED AT THE REQUEST OF AND APPROVAL BY ONEIDA COUNTY SURVEYOR MICHAEL ROMPORTL FOLLOWING COUNTY HIGHWAY IMPROVEMENTS , IN ACCORD WITH CERTIFIED LAND CORNER RESTORATION RECORD FILED BY PHILIP T. HANSEN, RLS 498, ON SEPTEMBER 29, 1976 IN ONEIDA COUNTY RECORDS.

In August 1976, Hansen found all previous record BTs and witness corner monument destroyed by road construction activity that summer, so he reestablished the corner by a retracement survey and set a 1.5" OD by 20" long iron pipe in the South shoulder of the new highway 5" below grade at the corner and a 1.5" OD iron pipe with stamped brass cap 18" up as a witness monument North 160 links; and he also marked new BTs: a 12" Cedar N42°E 2.039 chains and an 8" Cedar N28°W 1.874 chains and noted that the 1/16th corner falls 50 links South of the centerline of new highway. This corner was previously established by Harold C. Lawrence in 1951 by sectional subdivision and retracement.

I found both monuments set by Hansen and both BTs which I used for new ties described below. The 1" nominal dia. iron pipe at the corner was found tipped to the East 6" below grade, which I replumbed into its original core hole with rust scale found by carefull scalping of sub-soil. I flagged the pipe and left hole open in ground. The corner falls 29.0 feet South of the existing pavement centerline of County Highway 'C', bearing N85°W more or less. I set a standard white poly 'T' marker post 6" West of Witness Monument 2.

This recovery completed August 27, 1999; there were no direct witnesses other than vehicle drive-bys.

Plan view map of monument location with bearing and distance ties to a minimum of four(4) described witness or reference monuments of concrete, natural stone, iron, live bearing trees or equivalent material. If applicable, also show a minimum of two(2) bearing and distance ties to any other monument found and not accepted; including the bearing and distance from the accepted monument.




**WITNESS MONUMENT TIES:**

- ① Old 1" dia. iron pipe found with stamped brass cap 20" above bog surface at N02°E 105.04'.
- ② Set a 1" dia. by 24" long iron pipe monument with standard yellow poly Reference Mark cap flush at N02°E 59.92'.
- ③ Old BT 14" Cedar with upper & lower face blazes open and scribed N42°E 135.40'; I set a standard BT sign on upper SW face.
- ④ Old BT 11" Cedar with open & scribed face blaze, tipped 15° NW at N25°W 123.75'; I set a standard BT sign on upper SE face.

SCALE: 1" = 50'

Unless otherwise indicated, all bearing tree ties are to a .25" dia. by 2.5" long PK nail with a 1.25" dia. steel washer driven into unblazed right face and a .25" dia. by 2.5" long PK nail with a 2" dia. steel washer stamped BT is also driven into unblazed face of bearing tree at DBH; the basis for measured bearings is by compass to nearest degree and all tie distances are measured horizontal by steel tape corrected to nearest 1/100th feet at standard temperature of 68° F.

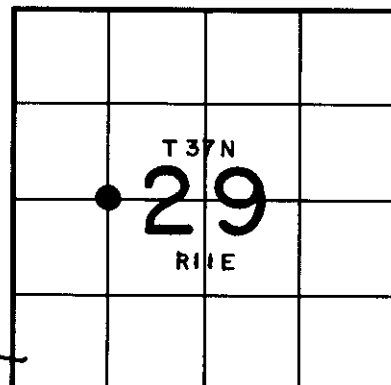
RLS SEAL:



**LAND SURVEYOR CERTIFICATE:**

I, William C. Rohde, hereby certify that I am duly licensed as a Professional Land Surveyor in the State of Wisconsin; that this USPLS monument location was determined by me and/or under my direct supervision and control; and that this U.S. Public Land Survey Monument Location Record is true and correct to the best of my knowledge and belief.

Signed: *William C. Rohde*  
William C. Rohde RLS 841



SECTION LOCATION MAP

INDEX NO. T 6

37 11 29 2.039