

# U.S. PUBLIC LAND SURVEY MONUMENT RECORD

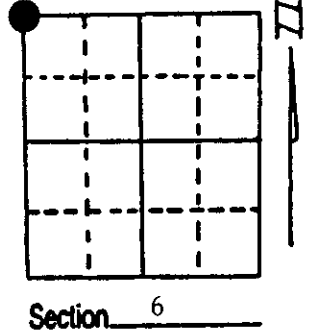
**Note:** This form is intended and designed to fulfill all requirements of Wisconsin Administrative Code, Chapter A-E 7.08 U.S. Public Land Survey Monument Record (3) (a) (b) (c) (d) (e) (f) (g) (h) (i). An additional sheet may be added if necessary to conform with said requirements.

(a) Corner location: Township 37 North

Range 6 East/West

Town/City/Village Cassian

County Oneida



(b) (f) (g) (h) Description of monument found at this corner and if it was accepted, state all evidence (material, testimonial, occupational, plats, records, other monuments) used as a basis for accepting. If not accepted or if nothing was found, state evidence used as basis for establishing location. If reestablished through lost corner proportionate methods, indicate all monuments, distances and directions used to establish. Indicate type of monument found or set and sign post.

1860 - Alfred Millard established this corner at 75.83 chains and set a wood post and four BTs:

- |  |                                     |
|--|-------------------------------------|
| 6" Tamarack, N17°E, 16 Links (10.56')  | 5" Spruce, S36°E, 36 Links (23.76') |
| 12" Tamarack, S43°W, 17 Links (11.22') | 4" Spruce, N57°W, 38 Links (25.08') |

1937 - V. Maine restored corner - set a 2" x 60" iron pipe/brass cap.

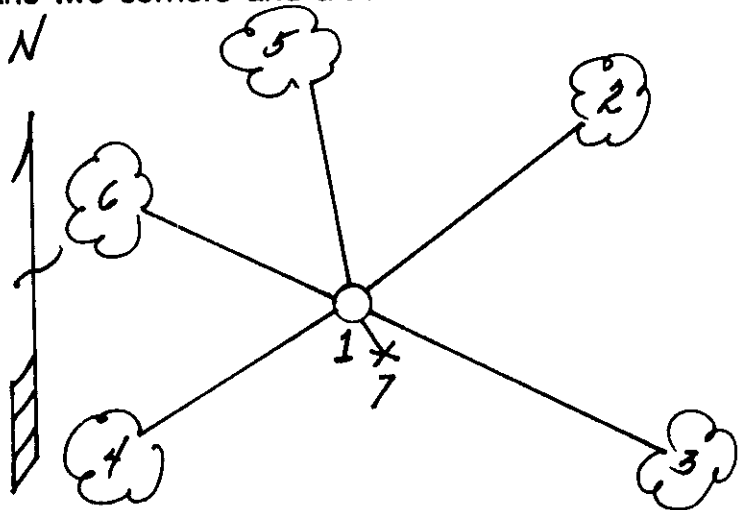
10/27/1994 - Milo E. Stefan found Maine's monument, fallen post and local BTs:  
8" Tamarack, N68°W, 19.92' - others dead.

We made four new BTs and set plastic sign post.

(c) (d) (e) Plan view of corner with ties to at least 4 witness monuments. If in disagreement with previously established corner, show the distances between the two corners and also indicate the ties to the disputed corner.

- 1) 2" x 60" Iron Pipe/Brass Cap.
- 2) 5" Black Spruce, N46°E, 10.19'.
- 3) 10" Jack Pine, S72°E, 39.19'.
- 4) 3" Black Spruce, S50°W, 16.52'.
- 5) 5" Black Spruce, N13°W, 15.90'.
- 6) 8" Tamarack, N68°W, 19.92'. (Local BT)
- 7) Plastic Sign Post, SE, 1.0'.

Distances to nail in side of BTs.  
Stump blazes scribed "BT".




(i) I, Milo E. Stefan  
(type or print name) certify that the corner location on this record was determined by me or under my direction and control and that this U.S. Public Land Survey Monument Record is correct and complete to the best of my knowledge and belief.

Milo E. Stefan  
Signature

October 30, 1994

Date



Index No. A-1

3805360000