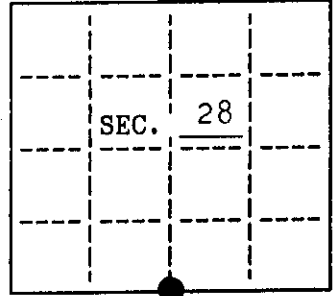


**U.S. PUBLIC LAND SURVEY MONUMENT RECORD**

Note: This form is intended and designed to fulfill all requirements of Wisconsin Administrative Code, Chapter A-8 7.08 U.S. Public Land Survey Monument Record (3)(a)(b)(c)(d)(e)(f)(g)(h)(i). An additional sheet may be added if necessary to conform with said requirements.

(a) CORNER LOCATION: State Plane Coordinates  
S 1/4 corner of Sec. 28 X \_\_\_\_\_  
 Township 38 North Y \_\_\_\_\_  
 Range 6 East Datum Base \_\_\_\_\_  
 Town/City Hazelhurst County of Oneida



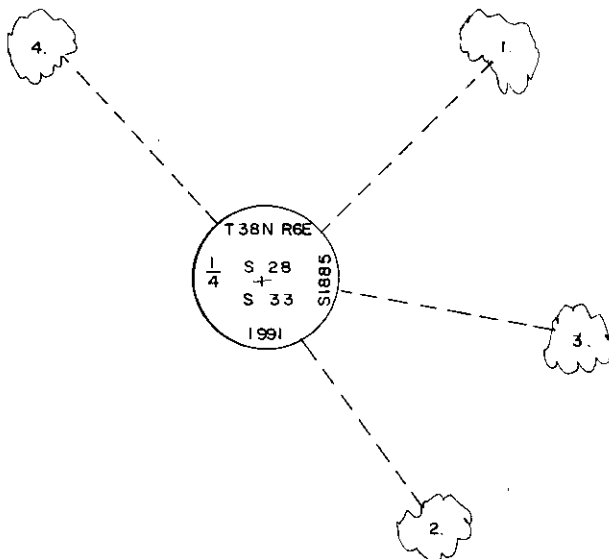
(b) HISTORY OF ORIGINAL CORNER ESTABLISHMENT.  
 Original Surveyor: Alexander Anderson Original B.T.'s  
 Date of Survey: Commenced Sept. 1863 spruce 8 S69°E, 10 lks.  
 Completed Oct. 1863 spruce 8 N43°W, 22 lks.

(b)(f)(g)(h) Description of monument found at this corner and if it was accepted, state all evidence (material, testimonial, occupational, plats, records, other monuments) used as a basis for accepting. If not accepted or if nothing was found, state evidence used as basis for establishing location. If reestablished through lost corner proportionate methods, indicate all monuments, distances and directions used to establish. Indicate type of monument and sign post found or set.

May 9, 1978: Plat of Grosbeak Ridge by John Fisher: 1" iron pipe & 5" cedar post; 10" tamarack N40°E, 8.5'; 11" tamarack S38°E, 11.3'


September 14, 1991: I found and accepted a 1" dia., 46" long iron pipe with elbow. I replaced pipe with a 1" dia., 72" long aluminum pipe with 2-1/2" dia. Oneida Co. aluminum cap set 8" above ground and marked as shown. I found the following witnesses: (Fisher) set nail in tamarack 12" N45°E, 8.87 feet; (Fisher) set nail in tamarack 15" S35°E, 12.00 feet. I established the following witnesses: set nail in tamarack 10" S79°E, 27.28 feet; set nail in tamarack 13" N42°W, 21.85 feet; set plastic sign post Northeast, 1-1/2 feet.

(c)(d)(e) Plan view of corner with ties to at least 4 witness monuments. If in disagreement with previously established corner, show the distances between the two corners and also indicate the ties to the disputed.




1. nail in tamarack 12" N45°E, 8.87 feet
  2. nail in tamarack 15" S35°E, 12.00 feet
  3. nail in tamarack 10" S79°E, 27.28 feet
  4. nail in tamarack 13" N42°W, 21.85 feet
- not to scale

(i) I, Jeffrey W. Austin, Reg. Land Surveyor hereby certify that the corner location on this record was determined by me or under my direction and control and that this U.S. Public Land Survey Monument Record is correct and complete to the best of my knowledge and belief.

Signature 

10-28-1991 Date



INDEX NO. V-11

3806280020