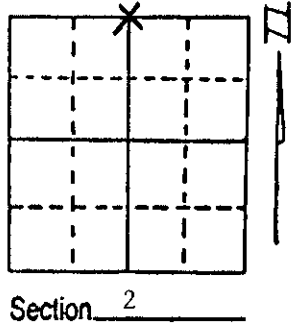


U.S. PUBLIC LAND SURVEY MONUMENT RECORD

Note: This form is intended and designed to fulfill all requirements of Wisconsin Administrative Code, Chapter A-E 7.08 U.S. Public Land Survey Monument Record (3) (a) (b) (c) (d) (e) (f) (g) (h) (i). An additional sheet may be added if necessary to conform with said requirements.

(a) Corner location: Township 37 North
 Range 7 East/West

Town/City/Village Lake Tomahawk
 County Oneida



(b) (f) (g) (h) Description of monument found at this corner and if it was accepted, state all evidence (material, testimonial, occupational, plats, records, other monuments) used as a basis for accepting. If not accepted or if nothing was found, state evidence used as basis for establishing location. If reestablished through lost corner proportionate methods, indicate all monuments, distances and directions used to establish. Indicate type of monument found or set and sign post.

9/8/1860 - Alfred Millard established corner at 40.00 chains and set wood post:
 12" Tamarack, N2°E, 15 links 18" W. Pine, S16°E, 13 links

9/19/1936 - V. Maine found two old stakes and stump of original BT, 12" Tamarack, N2°E, 15 links. He set a county monument with two references:
 5" White Pine, N12°E, 47 1/4 links (31.18')
 14" White Pine Stump, S19°W, 12 1/2 links (8.25')

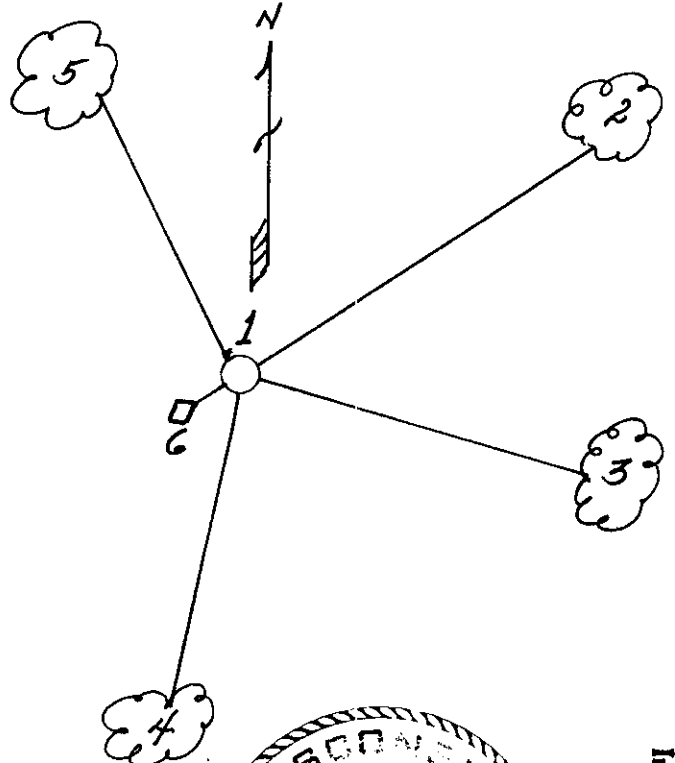
2/15/1989 - Milo E. Stefan found county monument tipped out of position by wind thrown trees. I reset monument and cut new BTs and set plastic sign post.

(c) (d) (e) Plan view of corner with ties to at least 4 witness monuments. If in disagreement with previously established corner, show the distances between the two corners and also indicate the ties to the disputed corner.

1. 2" x 60" Iron Pipe/Brass Cap
2. 5" Tamarack, N74°E, 49.09'
3. 5" Black Spruce, S83°E, 53.65'
4. 12" Red Oak, S8°W, 30.62'
5. 6" White Pine, N26°W, 41.39'
6. Plastic Sign Post, SW, 1.0'


Distances measured to nail in side of trees.

BTs scribed "BT" at stump blaze.



(i) I, Milo E. Stefan
 (type or print name) certify that the corner location on this record was determined by me or under my direction and control and that this U.S. Public Land Survey Monument Record is correct and complete to the best of my knowledge and belief.

Milo E. Stefan 2/16/89
 Signature Date



Index No. A-19

3807340020