

U.S. PUBLIC LAND SURVEY MONUMENT RECORD

Note: This form is intended and designed to fulfill all requirements of Wisconsin Administrative Code, Chapter A-E 7.08 U.S. Public Land Survey Monument Record (3) (a) (b) (c) (d) (e) (f) (g) (h) (i). An additional sheet may be added if necessary to conform with said requirements.

(a) Corner location: Township 33 North Corner: NW Section Corner

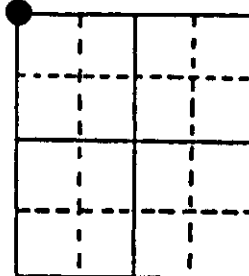
Section 15 Range 8 East Original Surveyor: A. Anderson

Town/City/Village Newbold

Original B.T.'s: 9" Mh S46°W 18 lks
9" Mh N2½°W 22 lks

County Oneida

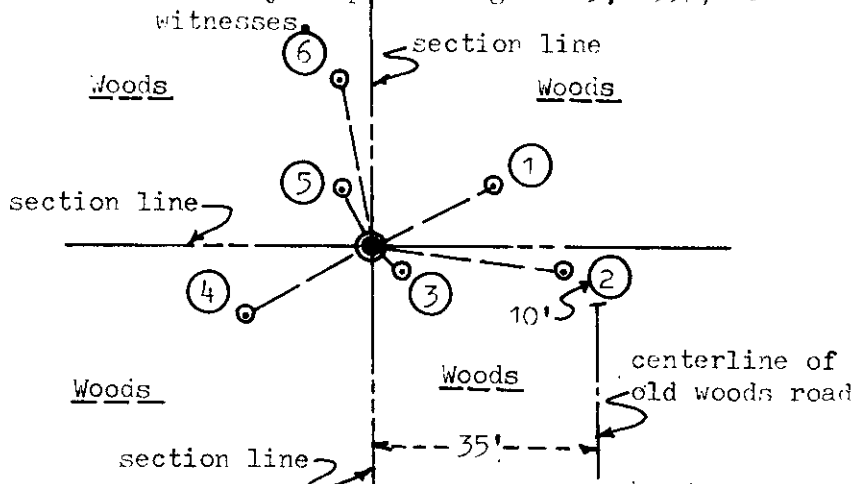
Original Survey Date: July 1863 ● Location



(b) (f) (g) (h) Description of monument found at this corner and if it was accepted, state all evidence (material, testimonial, occupational, plats, records, other monuments) used as a basis for accepting. If not accepted or if nothing was found, state evidence used as basis for establishing location. If reestablished through lost corner proportionate methods, indicate all monuments, distances and directions used to establish. Indicate type of monument found or set and sign post.

Found and accepted a standard 2" dia. iron pipe monument with stamped DNR brass cap 16" above grade and undisturbed at this corner location; also a 'U' channel fence post and two(2) other iron pipes obviously driven next to the corner monument as location markers or guard posts. Corner is about 200' North of the existing dead end cul-du-sac for Long Lake Road, near end of an old access roadway stub into dense woods. All original GLO survey corner evidence is now obliterated or of unreliable recovery condition for positioning purposes. In 1930, Hall found an older oak post at this corner about 400 paces North of an MC post on the North shore of McCord Lake (now Long Lake), and noted no GLO corner evidence and found older BTs a 22" Pine stump S70°W 0.137 ch, now a 2½' high dead stub S83°W, and a 26" Pw N05°E 0.220 ch, now a 2½' high dead stub N13°E. In 1951, Genisot Engineering of Rhinelander, Wis. noted corner and same BTs found by Hall in 1930 as 20" Pine stump S73°W 0.138 ch and 30" Pine stump N04°E 0.223 ch, and in 1966, Genisot Engineering noted an iron pipe at the corner and BTs 14" Pw S50°W 21.8' and 6" Mh N20°W 26.5', which I found OK and used for new ties below. In 1990, Seymour/DNR found a 1" dia. iron pipe at corner and an old BT 18" Pw S60°W 21.75' to face blaze, and he marked three(?) new BTs which I found and used for new ties below; Seymour obviously reset the corner with standard 2" dia. iron pipe and stamped brass cap, a usual DNR policy.

(c) (d) (e) Plan view of corner with ties to at least 4 witness monuments. If in disagreement with previously established corner, show the distances between the two corners and also indicate the ties to the disputed corner. Recovery completed August 13, 1997; no witnesses.



Witness Monument Ties:

- ① Old BT 13" Or N63°E 20.93'; face blaze open and plain.
- ② New BT 14" Mh S82°E 30.01'.
- ③ Old BT 11" Bw S52°E 6.30'; face blaze open and plain.
- ④ Old BT 18" Pw S60°W 22.10'; upper & lower face blazes open and plain.
- ⑤ Old BT 8" Bw N27°W 9.75'; face blaze open and plain.
- ⑥ Old BT 10" Mh N12°W 26.40'; no face marks found.


Scale: 1" = 30'

Unless otherwise indicated, all BT witness monument ties are to a 1/4" dia. by 2.5" long PK nail with 1.25" dia. steel washer set in unblazed right face bark; and a PK nail with 2" dia. steel washer stamped BT also set in unblazed front face bark of each BT at DBH. All previous corner recovery notes from Wisconsin DNR and/or Oneida County survey records.

(i) I, William C. Rohde, RLS 841
(type or print name) certify that the corner location on this record was determined by me or under my direction and control and that this U.S. Public Land Survey Monument Record is correct and complete to the best of my knowledge and belief.

William C. Rohde
Signature

August 25, 1997
Date



Index No. 5-13