

CERTIFIED LAND CORNER RESTORATION

Index No. W-15


State of Wisconsin }
County of Oneida } ss.

I, Philip T. Hansen, do hereby certify that on the 24th day of August, 1977, I found evidence of the NC 1/16 corner of Section 34 Township 38, North, Range 9 East, Fourth Principal Meridian, as described hereon; and that from this evidence I established a new monument and accessories as described hereon to perpetuate the original location of this corner.

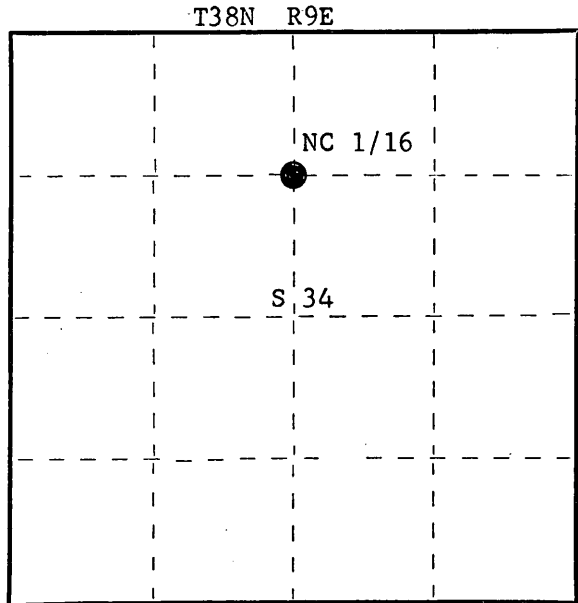
Resident witnesses:

Jim Claflin

Herb Wagoner



FORM 985 H. C. MILLER CO., MILWAUKEE



○ = Corner monument restored.

History of original corner establishment:

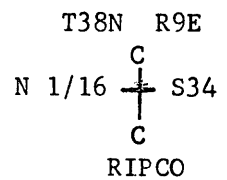
Corner established by N. Loftus, Ripco Surveyor, in 1960. Ran random line S 9° 13' W from previously recovered N 1/4 corner, 89.96 chains to S 1/4 corner. Ran E-W 1/4 corner to establish C 1/4 corner. Set NC 1/16 at 22.4725 chains intermediate. Set iron pipe and marked NBTs - Black Spruce 4" S4°E, 14-3/4 links; Black Spruce 3" N82°E, 15 links.

Description of corner evidence found:

Recovered 1" iron pipe with 2" square brass cap in excellent condition projecting 30" above ground.
Recovered OBTs - Black Spruce 4" S4°E, 14.75 links, scribed 1/16 BT (now dead).
Black Spruce 3" (4") N82°E, 15.0 links, scribing grown over.

Description of monument and accessories I established to perpetuate the original location of this corner.

Monument left in place as recovered. Cap is stamped:
Marked NBT - Red Pine 8" S46°W, 38.7 links, scribed 1/16 BT.



Dated at Rhineland, Wis., this 8th day of September, 1977.

Signature Philip T. Hansen Title Registered Land Surveyor Registration No. S-498
(County Surveyor, Registered Land Surveyor, or other duly authorized official)

Office of Register of Deeds, County of Oneida, I hereby certify that the within instrument was filed in this office for record on the 15th day of September, 1977 at 2:00 o'clock P M.

Doris Verage Kuehn
(Register of Deeds)

By..... Deputy

3809343020