

CERTIFIED LAND CORNER RESTORATION

Index No. V-4

State of Wisconsin } ss.
County of Oneida

I Phillip T. Hansen, do hereby certify that on the 20th day of September, 1978, I found evidence of the E 1/16 corner of Sections 30, 31 Township 38, North, Range 10 East, Fourth Principal Meridian, as described hereon; and that from this evidence I established a new monument and accessories as described hereon to perpetuate the original location of this corner.

Resident witnesses:

Jim Claflin

Herb Wagoner

John Masbaum

History of original corner establishment:

Corner established by N. Loftus, Ripco Surveyor. Ran random line east from re-established 1/4 corner 40.69 chains bearing N 89° 05' E to section corner. Set E 1/16 at 20.34 1/2 chains. Set iron pin on north edge of the road.

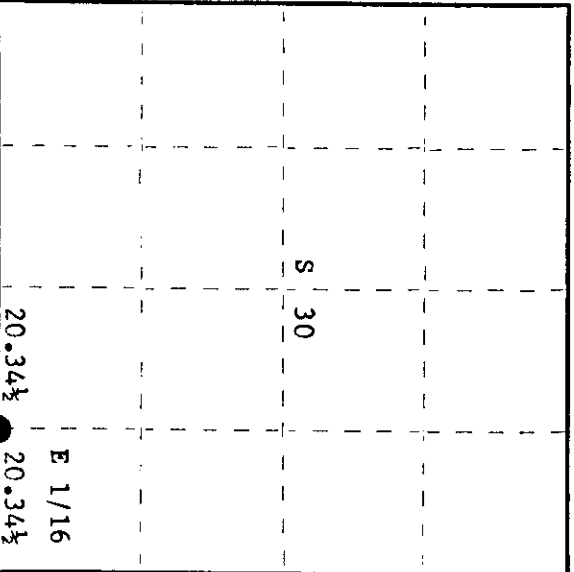
Description of corner evidence found:

Recovered Ripco's 1" iron pipe driven into the north edge of Rolling Acre Road.
Distance to power pole #T45-305 N70°E, 56.2 links

Description of monument and accessories I established to perpetuate the original location of this corner.

Set a 1" iron pipe with 2" brass cap for witness corner, 70 links south.
Monument projects 2' above ground. Cap stamped:
No additional accessories established.

T38N R10E
S+30 W.C.
S+31
N 70 lks.



○ = Corner monument restored.

Dated at Rhineland, Wis., this 4th day of October, 1978


Signature Phillip T. Hansen Title Registered Land Surveyor Registration No. S-498
(County Surveyor, Registered Land Surveyor, or other duly authorized official)

Office of Register of Deeds, County of Oneida
Instrument was filed in this office for record on the 27th day of October, 1978
at 1:30 o'clock P. M.

Josephine A. ...
(Register of Deeds)

By: _____ Deputy

3810300010



This form is intended to fulfill the requirements of Chapter A-E 7.08 (3)(a) thru (i) U.S. Public Land Survey Monument Location Record, Wisconsin Administrative Code. Use the reverse side of form for continuation.

U.S. PUBLIC LAND SURVEY MONUMENT LOCATION RECORD

USPLS CORNER: N1/16NE CORNER SECTION: 31 TOWNSHIP: 38 NORTH RANGE: 10 EAST
 NAME OF WATERWAY FOR M.C. CORNER : N/A SECTION LINE: N/A
 (CITY)(VILLAGE)(TOWN) OF: SUGAR CAMP COUNTY OF: ONEIDA

Description of monument found or placed and all other evidence used as the basis for monument location; including monuments and related measurements required if the corner location was reestablished by lost corner proportionate methods. Also indicate name of original surveyor, original survey date and the corner monument, bearing trees, witness or other reference monuments established; including measured bearing and distance ties, from available records.

THIS CORNER WAS REESTABLISHED PER PRIOR VERBAL APPROVAL OF ONEIDA COUNTY SURVEYOR MICHAEL J. ROMPORTL TO FACILITATE THE REESTABLISHMENT OF THE NORTH 1/4 CORNER OF SECTION 31, T38N, R10E.

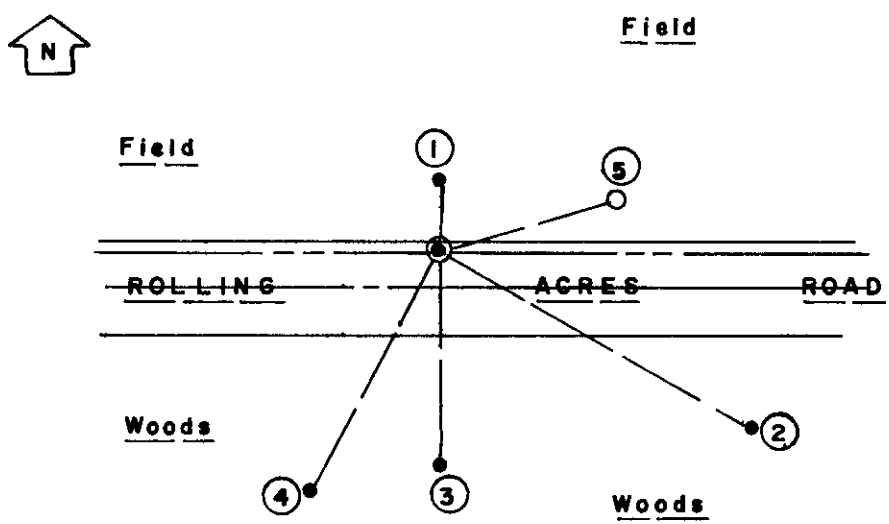
This corner was last referenced for record by Norman T. Hansen/RLS 498 in 1978 per his U.S. Public Land Survey Corner Location record filed October 9, 1978 in Oneida County records, which should be referred to for historical documentation.

Having found Hansen's power pole NE and brass capped iron pipe South references per his 1978 location record, I reestablished this corner using his record ties and set a 1/2" dia. by 4.5" long tapered stainless steel pin with geared top flush in existing blacktop roadway pavement, which fell directly above a very strong MLR detected below grade, that was undoubtedly the record iron pipe at this corner; therefore, I did not excavate to the iron pipe thru the newer blacktop pavement. The corner falls 16" South of the North edge of blacktop roadway mat. Hansen's tie distance to his NE power pole reference was determined to be to the SW face of the pole at which I drove a PK nail into the pole at grade. I also set a standard white poly "T" marker post 7" North of the North rebar reference monument set.

This reestablished corner was used in order to double the distance measured to the NE corner of Section 31 West on a right line to set the North 1/4 corner of Section 31; see U.S. Public Land Survey Monument Location Record filed for same.

This recovery was completed September 18, 2002; there were no direct witnesses other than vehicle drive-bys.

Plan view map of monument location with bearing and distance ties to a minimum of four(4) described witness or reference monuments of concrete, natural stone, iron, live bearing trees or equivalent material. If applicable, also show a minimum of two(2) bearing and distance ties to any other monument found and not accepted; including the bearing and distance from the accepted monument.




WITNESS MONUMENT TIES:

- ① 5/8" dia. by 24" long rebar set with yellow poly RM cap flush North 14.35' at South edge of large, open cultivated field.
 - ② New 5.5" Fir BT S60°E 75.11'.
 - ③ Older 1" dia. iron pipe found OK with 2" dia. stamped brass cap 21" up per location record South 46.20'.
 - ④ New 8" Aspen BT S28°W 57.01'.
- Record power pole #T45-305 face is N73°E 37.09' ⑤

SCALE: 1" = 40'

Unless otherwise indicated, all bearing tree ties are to a .25" dia. by 2.5" long PK nail with a 1.25" dia. steel washer driven into unblazed right face and a .25" dia. by 2.5" long PK nail with a 2" dia. steel washer stamped BT is also driven into unblazed face of bearing tree at DBH; the basis for measured bearings is by compass to nearest degree and all tie distances are measured horizontal by steel tape corrected to nearest 1/100th feet at standard temperature of 68° F.

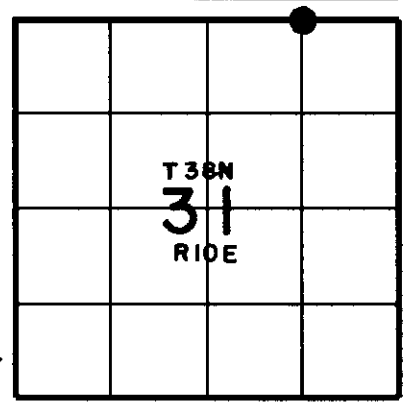
RLS SEAL:



LAND SURVEYOR CERTIFICATE:

I, William C. Rohde, hereby certify that I am duly licensed as a Professional Land Surveyor in the State of Wisconsin; that this USPLS monument location was determined by me and/or under my direct supervision and control; and that this U.S. Public Land Survey Monument Location Record is true and correct to the best of my knowledge and belief.

Signed: *William C. Rohde*
 William C. Rohde RLS 841



SECTION LOCATION MAP INDEX NO. 4

Date Signed: March 1, 2003

38 10 30 00 10