

CERTIFIED LAND CORNER RESTORATION

Index No. **0-15**

State of Wisconsin

County of Oneida } ss.

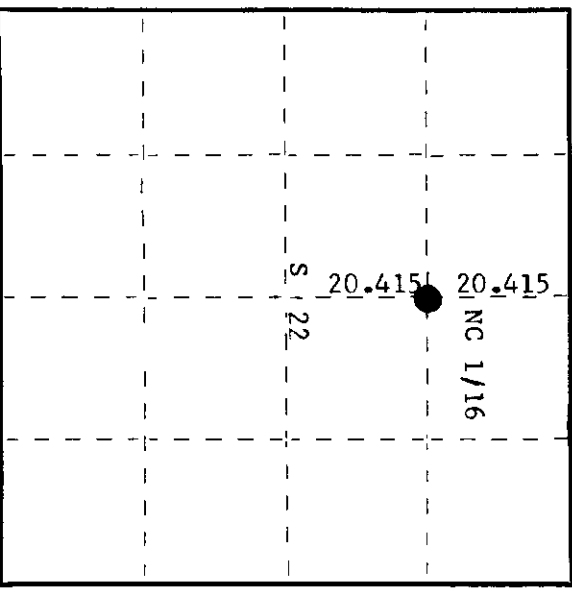

I Philip T. Hansen, do hereby certify that on the 26th day of June, 1977, I found evidence of the NC 1/16 corner of the Section 22 Township 39, North, Range 7 East, Fourth Principal Meridian,

as described hereon; and that from this evidence I established a new monument and accessories as described hereon to perpetuate the original location of this corner.

Resident witnesses:

Jim Claflin

Herb Wagoner



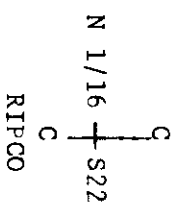
○ = Corner monument restored.

History of original corner establishment:

Corner established by N. Loftus, Ripco Surveyor, in 1958. Ran random line south from N& corner 81.37 chains to south 1/4 corner. Ran E-W 1/4 line to establish the C& corner. Set NC 1/16 at 20.415 chains intermediate. Iron pipe from which marked NBTs - White Birch 3" S65°E, 12½ links; Red Pine 4" N79°W, 71½ links.

Description of corner evidence found:

Recovered 1" iron pipe with 2" square brass cap in good condition. Cap stamped: Recovered White Birch stump S65°E, 12.5 links, badly decayed. Red Pine 4" (6") N79°W, 71.5 links, scribed 1/16 BT. Monument projects 14" above ground.



Description of monument and accessories I established to perpetuate the original location of this corner.

Added T37N R9E to stamping on cap. Marked NBT - Maple 5" N72°E, 26.4 links, scribed 1/16 BT.

Dated at Rhineland, Wis., this 29th day of June, 1977.

Signature Philip T. Hansen Title Registered Land Surveyor Registration No. S-498
(County Surveyor, Registered Land Surveyor, or other duly authorized official)

Office of Register of Deeds, County of Oneida at 1:30 o'clock P.M., I hereby certify that the within instrument was filed in this office for record on the 26th day of June, 1977.

Doris George Kuehl
(Register of Deeds)

By Joseph M. Boerner Deputy

3907223020