

# U.S. PUBLIC LAND SURVEY MONUMENT RECORD

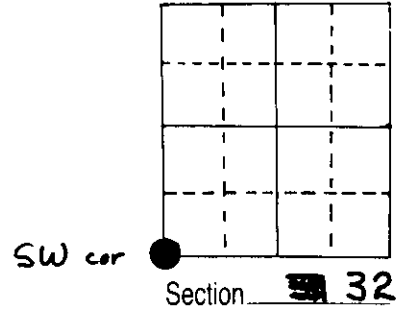
Note: This form is intended and designed to fulfill all requirements of Wisconsin Administrative Code, Chapter A-E 5.02, U.S. Public Land Survey Monument Record (3) (a) (b) (c) (d) (e) (f) (g) (h) (i). An additional sheet may be added if necessary to conform with said requirements.

(a) Corner location: Township 39 North  
 Range 7 East/~~1~~

Town/~~City/Village~~ of Woodruff

County Oneida

2" iron pipe with G.L.O. brass cap



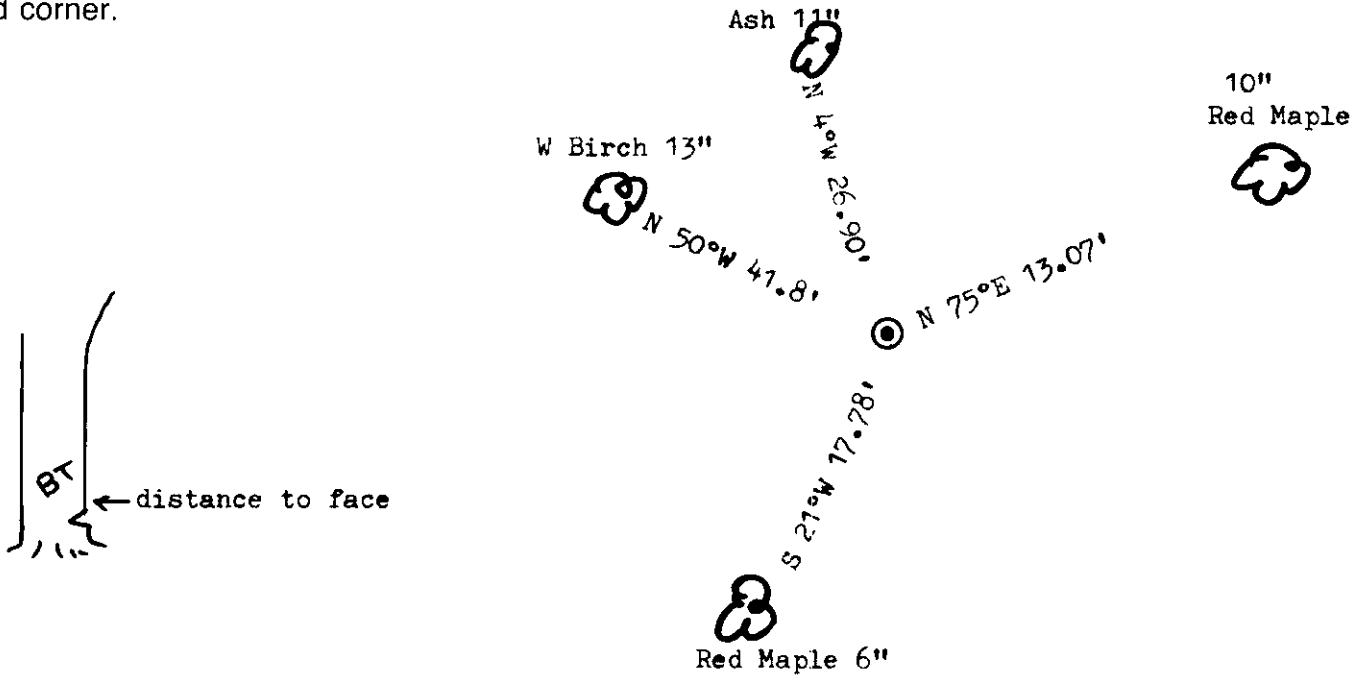
(b) (f) (g) (h) Description of monument found at this corner and if it was accepted, state all evidence (material, testimonial, occupational, plats, records, other monuments) used as a basis for accepting. If not accepted or if nothing was found, state evidence used as basis for establishing location. If reestablished through lost corner proportionate methods, indicate all monuments, distances and directions used to establish.

Original Alex Anderson Sept 1860. OBT's Heml 18" N 86°E 85 lks, Heml 24" N 27°W 43 lks  
 PW 40" S 55°W 12 lks

I found W.C.D. brass cap & BT's MR 10" N 75°E 13.07', BW 13" N 50°W 41.8', made 2 BT's.


G.L.O. pipe - orig. evidence of 3 BT's by 1927 GLO survey. New BT's MR 7" N 69°E 0.199 ch  
 BW 8" N 46°W 0.643 ch  
 ( Ilg ,1965 )

(c) (d) (e) Plan view of corner with ties to at least 4 witness monuments. If in disagreement with previously established corner, show the distances between the two corners and also indicate the ties to the disputed corner.



(i) I, Marvin E. Seymour  
 (type or print name) certify that the corner location on this record was determined by me or under my direction and control and that this U.S. Public Land Survey Monument Record is correct and complete to the best of my knowledge and belief.

Marvin E. Seymour April 26, 1984  
 Signature Date




3907310000

5-2

**U. S. PUBLIC LAND SURVEY MONUMENT RECORD**

Notes: This form is intended and designed to fulfill all requirements of Wisconsin Administrative Code, Chapter A-E 7.08 U.S. Public Land Survey Monument Record (3. (a) (b) (c) (d) (e) (f) (g) (h) (i)). An additional sheet may be added if necessary to conform with said requirements.

(a) Corner location: Township 38 North  
 Range 7 East  
 Town of Lake Tomahawk  
 Oneida County, Wisconsin



**Section 5**

(b) (1) (a) Description of monument found at this corner and if it was accepted, state all evidence (material, testimonial, occupational, plats, records, other monuments) used as a basis for accepting. If not accepted or if nothing was found, state evidence used as basis for establishing location. If reestablished through lost corner proportionate methods, indicate all monuments, distances and directions used to establish. Indicate type of monument found or set and sign post.

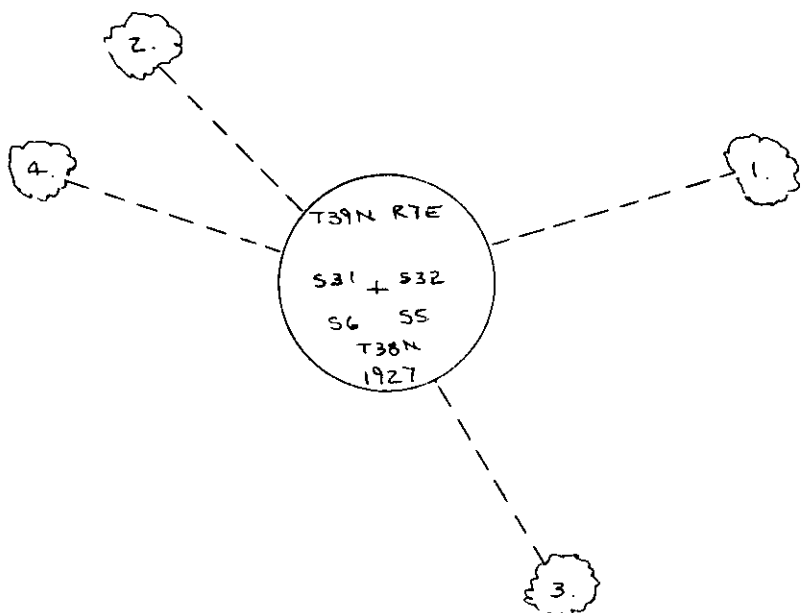
September, 1860: Alfred Millard US deputy surveyor notes the following: 80.00 set post at corner to sections 5, 6, 31 & 32: hemlock 18 N86E, 285 lks.; hemlock 34 N07W, 40 lks.; w.pine 40 S35W, 12 lks.

October 23, 1950: I found and accepted a 2 dia. iron post with 6/0 brass cap 10" above the ground marked as shown below. I found the following witnesses: center of old pine stump (Millard) S62W, 10.0 feet; dying hemlock 14" S70E, 22.8 feet; set nail in maple 8" N73E, 13.21 feet; set nail in w.birch 14" N45W, 42.50 feet. I established the following witnesses: set nail maple 8" S31E, 46.54 feet; set nail maple 5" N72W, 30.48 feet; set plastic sign post north, 1 foot.

(c) (1) (a) Plan view of corner with ties to at least four witness monuments, if in disagreement with previously established corner, show the distances between the two corners and also indicate the ties to the disputed corner.

1. nail in maple 8" N73E, 13.21 feet.
2. nail in w.birch 14" N45W, 42.50 feet.
3. nail in maple 5" S31E, 46.54 feet.
4. nail in maple 5" N72W, 30.48 feet.

(not to scale)



I, Jeffrey W. Austin, Registered Land Surveyor S-1885 certify that the corner location on this record was determined by me or under my direction and control and that this U.S. Public Land Survey Monument Record is correct and complete to the best of my knowledge and belief.



*Jeffrey W. Austin*  
 OCTOBER 30, 1990

Index no. A-5  
 3987310000