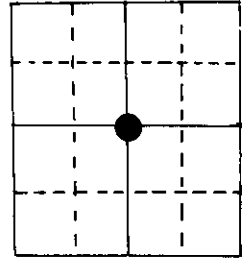


U.S. PUBLIC LAND SURVEY MONUMENT RECORD

Note: This form is intended and designed to fulfill all requirements of Wisconsin Administrative Code, Chapter A-E 5.02, U.S. Public Land Survey Monument Record (3) (a) (b) (c) (d) (e) (f) (g) (h) (i). An additional sheet may be added if necessary to conform with said requirements.

(a) Corner location: Township 39 North
 Range 10 East ~~West~~
 Town/City/Village Three Lakes
 County Oneida




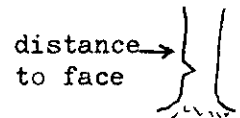
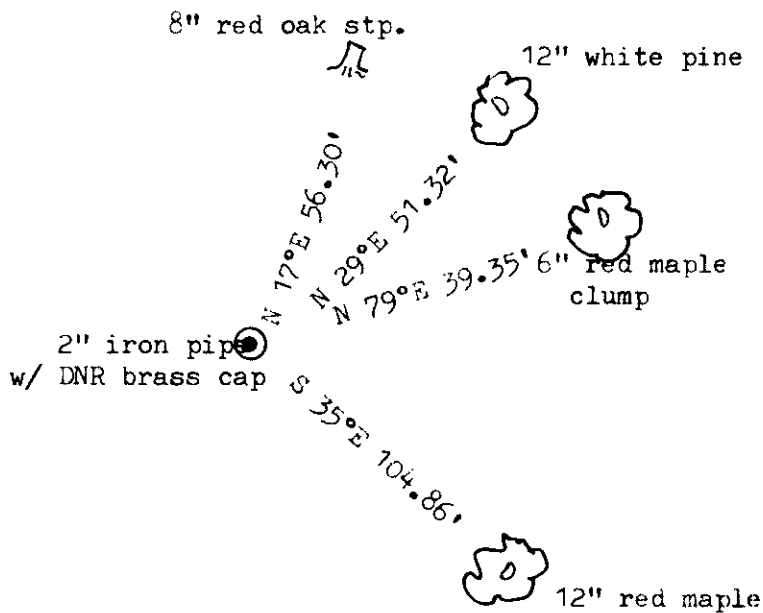
Section 36

(b) (f) (g) (h) Description of monument found at this corner and if it was accepted, state all evidence (material, testimonial, occupational, plats, records, other monuments) used as a basis for accepting. If not accepted or if nothing was found, state evidence used as basis for establishing location. If reestablished through lost corner proportionate methods, indicate all monuments, distances and directions used to establish.

Vaughn, 1901, set a post for this C $\frac{1}{4}$, with BT PN 12" N 48 $\frac{1}{2}$ ° E 2.95 ch., but there a errors in his survey. The BT location now is in either the railroad or Hwy grade.


Seymour, 1987, I could not find any evidence so I set the C $\frac{1}{4}$ as per Opinion of the Attorney General, dated Aug. 29, 1977, which basically states that the C $\frac{1}{4}$ is set at the intersection of straight lines between E & W $\frac{1}{4}$ s, N & S $\frac{1}{4}$ s. The E $\frac{1}{4}$ in the Range Line L. is at the proportioned half-way distance between the NE 36 & SE 36 on line between MC's. Vaughn had only used between the MC's.

(c) (d) (e) Plan view of corner with ties to at least 4 witness monuments. If in disagreement with previously established corner, show the distances between the two corners and also indicate the ties to the disputed corner.



(i) I, Marvin E. Seymour
 (type or print name) certify that the corner location on this record was determined by me or under my direction and control and that this U.S. Public Land Survey Monument Record is correct and complete to the best of my knowledge and belief.

Marvin E. Seymour Signature May 18, 1987 Date



3910362020

X-23