U.S. PUBLIC LAND SURVEY MONUMENT RECORD

Note: This form is intended and designed to fulfill all requirements of Wisconsin Administrative Code, Chapter A-E 5.02, U.S. Public Land Survey Monument Record (3) (a) (b) (c) (d) (e) (f) (g) (h) (i). An additional sheet may be added if necessary to conform with said requirements.

(a) Corner location: Township 39 North

Range 7 East/[redacted]st

Town/[redacted] of Woodruff

County Oneida

EMC Witness

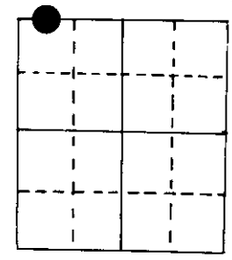

Section 3

2" iron pipe with W.C.D. brass cap

(b) (f) (g) (h) Description of monument found at this corner and if it was accepted, state all evidence (material, testimonial, occupational, plats, records, other monuments) used as a basis for accepting. If not accepted or if nothing was found, state evidence used as basis for establishing location. If reestablished through lost corner proportionate methods, indicate all monuments, distances and directions used to establish.

Original Alex Anderson Sept 1860. OBT's PW 9" for cor. Cor is 0.82 ch east of sec. cor in lake.
PW 9" S 80°E 4 lks

Hall on 8/34 found ogl. squared post(pw) & BT. Pine cor. post is tipped west into pond.
Set new post for [redacted] M.C. and banked rocks around it, new BT's PW 18" N 14°E 0.33 ch
at 82 lks east of cor in lake. PW 16" S 67°E 0.28 ch

Copp & Brenner on 4/25/59 found Hall's (ogl.) under 3' water., and set witness cor. W.C.D.
at 0.257 ch east of Hall's ogl M.C. Made BT's (to W.C.D. Pipe)
OR 8" S 28°E 0.325 ch
Hall's BT's are 3' stps now BW 5" N 25°W 0.176 ch
with scribing plain.

I found w.c.d. pipe and BT's on 12/18/80. Made more BT's in 5/84.

(c) (d) (e) Plan view of corner with ties to at least 4 witness monuments. If in disagreement with previously established corner, show the distances between the two corners and also indicate the ties to the disputed corner.



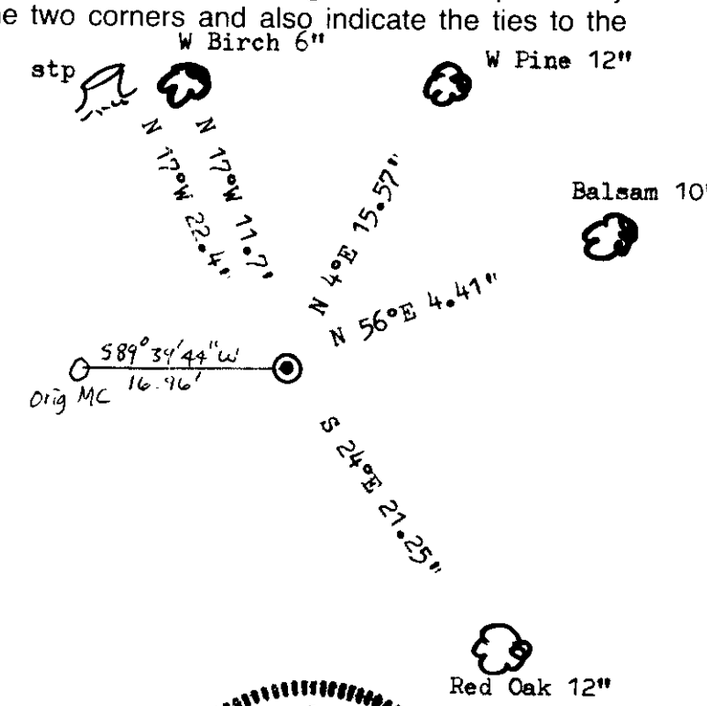

(i) I, Marvin E. Seymour (type or print name) certify that the corner location on this record was determined by me or under my direction and control and that this U.S. Public Land Survey Monument Record is correct and complete to the best of my knowledge and belief.

Marvin E. Seymour June 5, 1984

Signature Date

WISCONSIN MARVIN E. SEYMOUR S-1412 WOODRUFF, WIS. LAND SURVEYOR

Affix seal here

A-13(mc)

4007340035