

SECTION 05, T39N-R05E

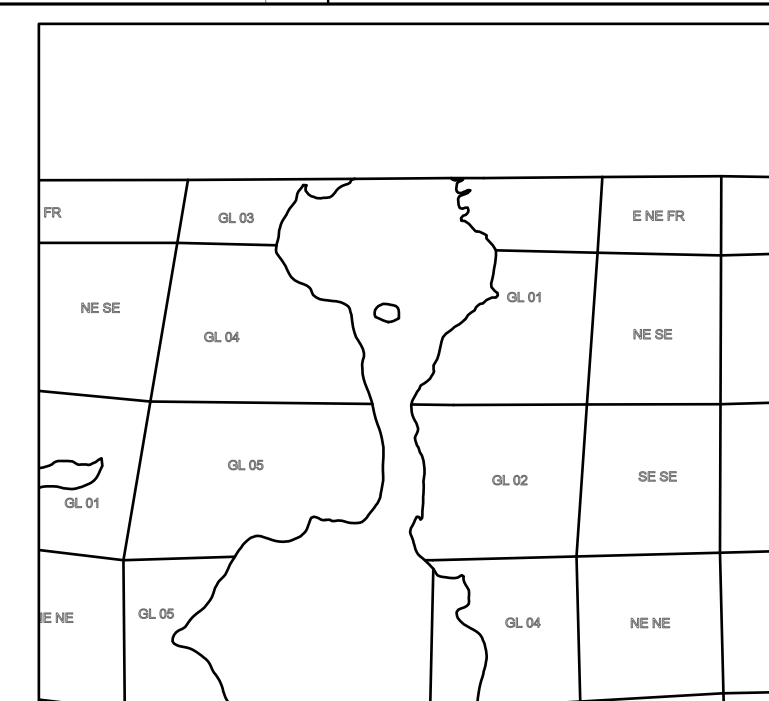

*Oneida County Land Information Office
"Where Nature Lingered Longer"*

Rhineland, Wisconsin 54501

Phone: (715) 369-6179

www.co.oneida.wi.us

<https://gis.co.oneida.wi.us/gismapping/>



LEGEND


BOUNDARY LINES

- Tax/Parcel
- Right-of-Way
- - - - - Description Line
- - - - - Water
- ===== Civil Division
- - - - - Centerline: Private Rd
- - - - - State/County Forest Rd

PLSS LINES

- - - Aliquot
- - - Quarter
- - - - - Section

OTHER FEATURES

- ↗ OwnershipHook
- ↖ LeaderLine
-  Boat Launch

0 200 400 600

Feet

1" = 200'