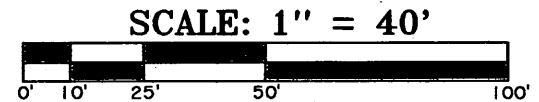


Bearings are based on the Plat of Happiness Heights done by William S. Cameron.

MAP #	A 2325
DATE FILED	9-30-09
BY	PLS
DESCRIPTION FILED	
ONEIDA CO. SURVEYOR'S OFFICE	

Lots 48 & 49
of the Plat of
HAPPINESS HEIGHTS
Being a Part of the
SE1/4-SW1/4
and Part of the
SW1/4-SW1/4
Sec.1, T 39 N, R 8 E
Town of Newbold
Oneida County, Wisconsin



-SURVEY CERTIFICATE AND WAIVER-

Pursuant to Chapter A-E 7 of the Wisconsin Administrative Code, Eagle Landmark Surveying, Inc. is required to meet certain Minimum Standards for Property Surveys as specified in Sections 7.01 through 7.07 of this code. Our client has agreed to exclude certain surveying work from these requirements as allowed in Chapter A-E 7.01 (2).

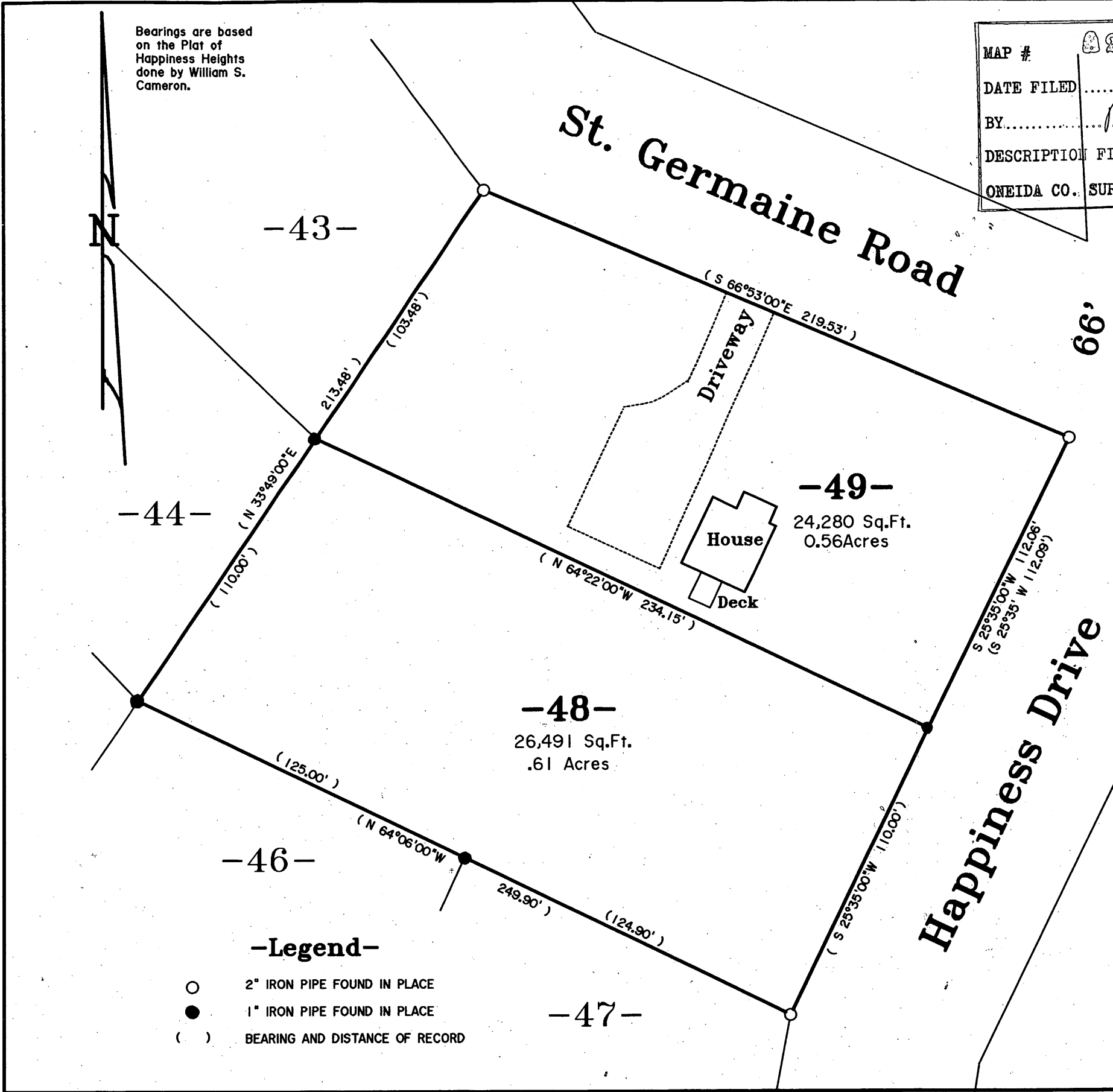
The requirements of Chapter A-E 7 of the Wisconsin Administrative Code's Minimum Standards for Property Surveys which have been waived are listed below:

- Field measurements and angles as described in (A-E 7.06).
- Legal description prepared for this property (A-E 7.04).
- Monuments marking all property corners (A-E 7.03 & 7.07).
- Tie to a Public Land Survey System Corner (A-E 7.04).

I hereby certify, that to the best of my knowledge and belief, I have complied with the remaining requirements of Chapter A-E 7 of the Wisconsin Administrative Code, Minimum Standards for Property Surveys.


Dated this 19th day of May, 2008.
Revised 7/21/2009 (Mark South Line of Lot 48)

James L. Will
James L. Will, RLS #1410



-Legend-

- 2" IRON PIPE FOUND IN PLACE
- 1" IRON PIPE FOUND IN PLACE
- () BEARING AND DISTANCE OF RECORD



Survey For
Eliason Realty
P.O. Box 39
St. Germain, WI 54558

SCALE 1" = 40' DATE 5-19-2008 DWN. BY. J.L.W.

DWG. NO. E3315	Eagle Landmark Surveying, Inc. EAGLE RIVER, WI
--------------------------	--