

A 2454


A 2454

NORTH
NOKOMIS
LAKE

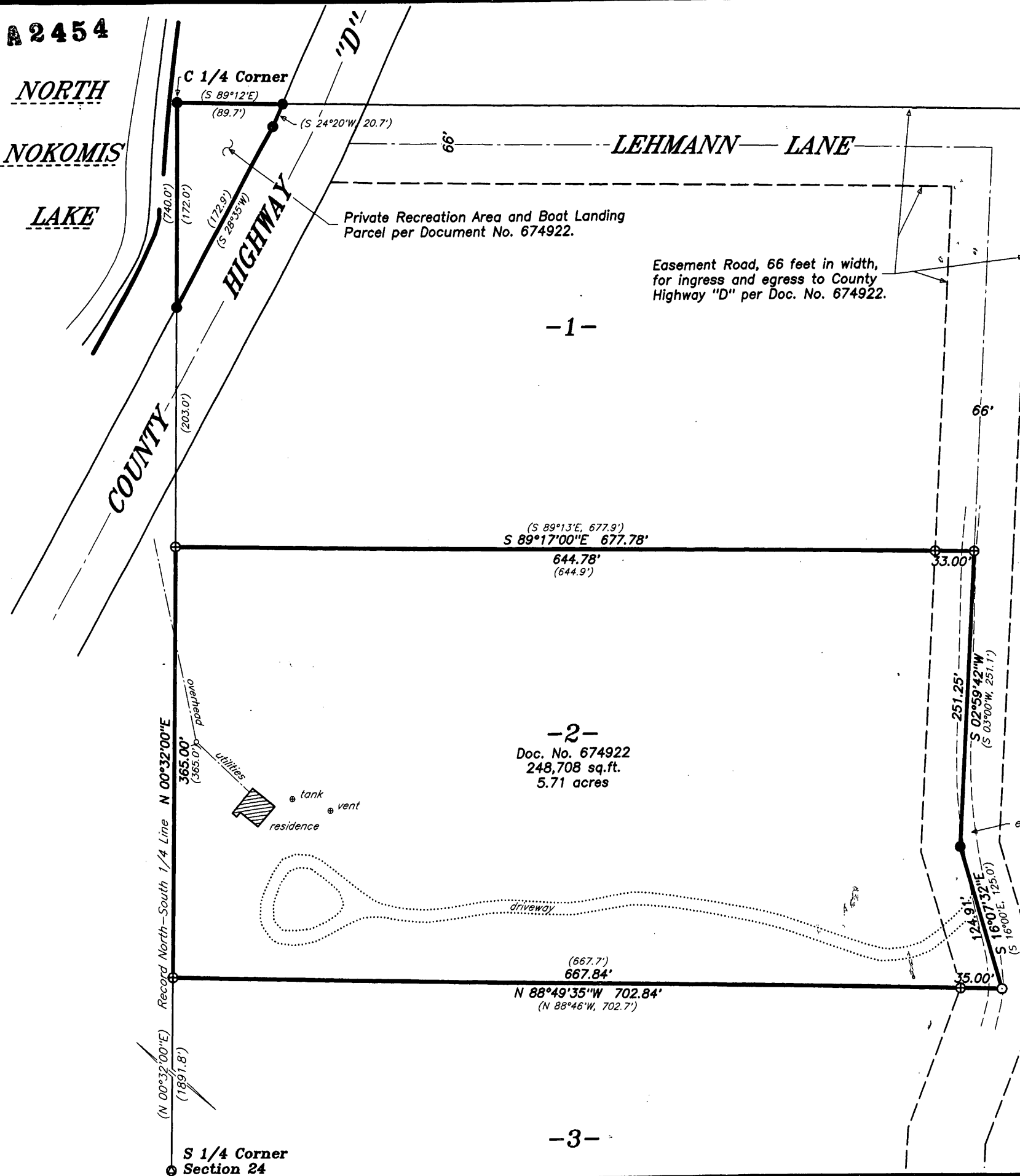
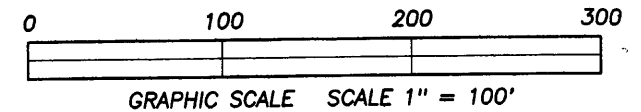
Part of the
NW 1/4 of the SE 1/4
Section 24, T 39 N, R 8 E
Newbold Township
Oneida County, Wisconsin

RECORD BEARINGS ASSUMED:
referenced to the North-South 1/4 Line of
Section 24 per Document No. 674922;
i.e. N 00°32'00"E

MAP # **A 2454**
DATE FILED 9/16/10
BY DA
DESCRIPTION FILED.....
ONEIDA CO. SURVEYOR'S OFFICE



- LEGEND:
- ⊙ 5/8" diameter iron rod set
 - ⊕ 1" diameter iron pipe found
 - 2" diameter iron pipe found
 - ⊗ 2" diameter brass capped iron pipe found
 - () recorded as



-1-

-2-

-3-

SURVEYOR'S CERTIFICATE:

I, David A. Konopacky, hereby certify that by the direction of John Dziadosz, owner of Lot 2 shown hereon, that I have surveyed the parcel of land shown hereon; that this map represents an accurate survey of said lands to the best of my knowledge and belief; and that I have complied with the applicable requirements of the Wisconsin Administrative Code Section A-E 7. The legal description has been provided on a separate sheet.

David A. Konopacky
Registered Land Surveyor No. 2566

4-26-10
Date



Project No. 5062

A 2454

A 2454