

PLAT OF SURVEY

CERTIFICATE OF TOWN OF NEWBOLD
RESOLVED, THAT THIS SURVEY MAP IN THE
TOWN OF NEWBOLD, MICHEAL J. WOJTUSIK, OWNER, IS
HEREBY APPROVED BY THE TOWN BOARD OF NEWBOLD.

Mike Wojtusik
SIGNATURE DATE 06-14-12


OWNER'S CERTIFICATE

I, MICHEAL R. WOJTUSIK, OWNER, DO HEREBY CERTIFY THAT, BY
MY ORDER, A.R. JONES LAND SURVEYING SURVEYED PART OF THE
SE/SW, SEC. 28-38-08 AND THAT THIS MAP IS TRUE AND CORRECT
REPRESENTATION OF THAT SURVEY.

Michael R. Wojtusik
SIGNATURE DATE 06-26-12
MICHEAL R. WOJTUSIK

LEGEND


- SET 3/4" BY 18" IRON ROD
WEIGHING 1.13 LBS/LN.FT
- ▲ SET PK NAIL
- ⊙ FOUND 3/4" IRON PIPE
(RECORD DIMENSION)



NORTH BASED ON THE ONEIDA
COUNTY COORDINATE SYSTEM AND
THE SOUTH LINE OF THE SOUTHWEST
1/4, SECTION 28-38-08, MEASURED
AS: S 89°36'46" W

Oneida County Planning and Zoning has no
objection to this Certified Survey.

Signature *[Signature]* Date 6/20/12
Receipt # 12-459



SURVEYOR'S CERTIFICATE

I, ANTHONY R. JONES, WISCONSIN REGISTERED LAND SURVEYOR
No. S-2508, TO HEREBY CERTIFY THAT I HAVE MADE THIS SURVEY
UNDER THE DIRECTION OF MICHEAL R. WOJTUSIK, OWNER, THAT
THIS MAP, IN MY OPINION, IS A TRUE AND CORRECT
REPRESENTATION OF THAT SURVEY TO THE BEST OF MY
KNOWLEDGE AND BELIEF AND THAT I HAVE COMPLIED WITH THE
PROVISIONS OF CHAPTER AE-7 OF THE WISCONSIN
ADMINISTRATIVE CODE.


[Signature] 6/14/12
ANTHONY R. JONES, R.L.S. No. S-2508 DATE

IF THE SURVEYOR'S SEAL IS NOT WET STAMPED IN RED AND
SIGNED IN OPPOSABLE INK, THE PLAT IS A COPY THAT SHOULD
BE ASSUMED TO CONTAIN UNAUTHORIZED ALTERATIONS. THE
CERTIFICATION CONTAINED ON THIS DOCUMENT DOES NOT
APPLY TO COPIES, INCLUDING DIGITAL REPRODUCTIONS,
UNLESS OVER-STAMPED IN RED BY SAME SURVEYOR.

INFORMATION ON THIS MAP IS VALID TO THE DATE STAMPED
HEREON.

SET 4" SPIKE SET AT RECORD
LOCATION AS SHOWN ON MAP
BY FOLTZ AND ASSC. ONEIDA
COUNTY MAP No. C1575.
W 1/16 CORNER

MAP # A 2658
DATE FILED 8-3-12
BY *[Signature]*
DESCRIPTION FILED
ONEIDA CO. SURVEYOR'S OFFICE



DESCRIPTION PROVIDED ON SEPARATE SHEET

SEE C 1575 FOR R-O-W
WIDTH INFORMATION

WATER DRAWN FROM AERIAL PHOTOGRAPHY

© A.R. JONES LAND SURVEYING, 2012

DRAWN BY: ARJ	DATE: 5/13/2012	Mike Wojtusik 6614 Spider Lake Road Rhinelander, WI 54501
REVISION No.	DATE:	
SCALE: 1"=200'	SHEET: 1/1	PROJECT NUMBER: 2012-104