


A 2742

A 2742 N

North is referenced to the Southwesterly line Lot 1, CSM. V.14, P.3220 being a recorded Bearing of S 52° 07' 26" E.



S. PELHAM ST.

RANDALL AVE.

CONRO ST.

E. KEENAN ST.

CERTIFIED SURVEY MAP
VOL. 14, PG. 33220

DOC. # 721276

7,491 Sq. FT.

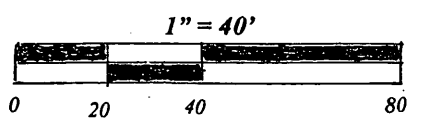
set iron pipe in rotted stump

PLAT OF SURVEY
BEING PART OF LOTS 2, 3 & 4
OF BLOCK 13, 1ST ADDITION TO
THE CITY OF RHINELANDER,
LOCATED IN SEC. 6, T. 36 N., R. 9 E.

LEGEND


- FOUND 1.25" IRON PIPE
- FOUND 1" IRON PIPE
- SET 1" IRON PIPE
- △ SET RAILROAD SPIKE
- SET MAG. NAIL
- COMPUTED POSITION

SCALE



MAP # **A 2742**
 DATE FILED 5/29/13
 BY JLB
 DESCRIPTION FILED
 ONEIDA CO. SURVEYOR'S OFFICE

DATE May 13, 2013
 SIGNED Todd Loftus
 LOFTUS SURVEYING



Survey for Michael Denis
Rhinelander, WI.

LOFTUS SURVEYING
860 BALSAM STREET
RHINELANDER, WI. 54501
TEL/FAX 715-369-1142
HODAG28@HOTMAIL.COM

1788B7 A 2742

I, Todd Loftus, Registered Land Surveyor, hereby certify that I have surveyed the property shown hereon. That this map represents an accurate survey of said property to the best of my knowledge & belief. That I have performed this survey by order of Michael Denis and that I have complied with the applicable requirements of the Wisconsin Administrative Code A.E.7.

Description required for above parcel is on separate sheet.