

LOT 5 OF BLOCK 2 PINEVIEW SUBDIVISION
LOCATED IN PART OF THE NE 1/4 OF THE SE 1/4,
SEC. 35, T. 37 N., R. 8 E., TOWN OF NEWBOLD,
ONEIDA COUNTY, WI.

LOT 1

LOT 2

LOT 3

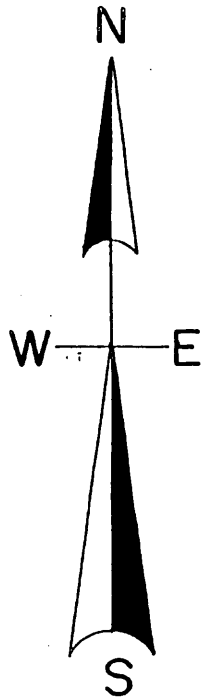
LOT 4

LOT 5

LOT 6

PINEVIEW DRIVE

North is referenced to the West line
 Block 2 of PineView Subdivision
 Being a recorded bearing of S 3° 30' E.




MAP # **A 2767**
 DATE FILED 7-24-13
 BY JLB
 DESCRIPTION FILED
 ONEIDA CO. SURVEYOR'S OFFICE

LEGEND

- SET 1" IRON PIPE
- FOUND 1" IRON PIPE
- FOUND 2" IRON PIPE
- (0.0') BEARING & DISTANCE OF RECORD

SCALE




CSM. DOC.#450708

I, Todd Loftus, Registered Land Surveyor, hereby certify that I have surveyed the property shown hereon. That this map represents an accurate survey of said property to the best of my knowledge & belief. That I have performed this survey by order of DeB Hess and that I have complied with the applicable requirements of the Wisconsin Administrative Code A.E.7.

Description required for above parcel is on separate sheet.

DATE June 10, 2013

SIGNED Todd Loftus
 LOFTUS SURVEYING



Survey for Baraboo National Bank
 Rhinelander, WI.

LOFTUS SURVEYING
 860 BALSAM STREET
 RHINELANDER, WI. 54501
 TEL/FAX 715-369-1142
 HODAG28@HOTMAIL.COM