

A 2779

A 2779


Lot 21 of the Plat of Indian Lake Estates Subdivision

Located in
Gov't. Lot 1, Section 6
T 38 N, R 10 E
Town of Sugar Camp
Oneida County, Wisconsin

BEARING BASIS OF RECORD

N

BEARINGS ARE BASED ON THE RECORD BEARING OF N 80°55'36"E ON THE SOUTHERLY R/W LINE OF ARBUTUS DRIVE.



S

Arbutus Drive

(N 81°20'35"E 125.0')
(N 80°55'36"E 125.66')
(N 80°55'36"E 125.67')

power pole

66'

overhead powerline

(S 59°29'39"E 150.0')
(S 59°40'20"E 149.94')
(S 59°40'51"E 149.97')

59.56' (60.00')
drainfield vent

Pipe is bent North and is 0.04' East of Line

gravel driveway

Garage

NOTE: Not all rock landscaping is shown

-20-

-21-
38,650± Sq. Ft.
0.89± Acres

(N 1°19'18"E 331.21')
(N 1°25'08"E 333.71')
(N 0°26'06"E 334.07')

Pipe is 0.09' East of Line

neighbor's well is 2' over line

lift tank vent

septic tank

grill

Home

deck

well

new pavers

rock landscaping and new grass over the lot line

-22-

(N 73°37'38"W 100.0')
(N 73°41'12"W 100.11')

(N 72°19'48"W 100.0')
(N 72°48'56"W 99.81')

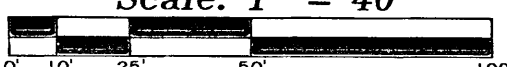
pavers & fire pit

(N 31°13'58"W 100.0')
(N 31°29'45"W 99.80')

MAP # A 2779
DATE FILED 9-23-13
BY JB
DESCRIPTION FILED
ONEIDA CO. SURVEYOR'S OFFICE

-19-

Scale: 1" = 40'



-Surveyor's Certificate-


"I HEREBY CERTIFY, THAT I HAVE SURVEYED AND MAPPED THE LANDS SHOWN HEREON AND THAT, TO THE BEST OF MY KNOWLEDGE AND BELIEF, THIS SURVEY AND MAP IS A TRUE AND CORRECT REPRESENTATION THEREOF, AND THAT I HAVE COMPLIED WITH THE APPLICABLE REQUIREMENTS OF CHAPTER A-E 7 OF THE WISCONSIN ADMINISTRATIVE CODE'S MINIMUM STANDARDS FOR PROPERTY SURVEYS."

DATED THIS 17th DAY OF JULY, 2013.

Thomas A. Boettcher
THOMAS A. BOETTCHER, R.L.S. 1763

-Legend-

- ⊙ 2" IRON PIPE FOUND IN PLACE
- ⊖ 1-1/2" IRON PIPE FOUND IN PLACE
- 1" IRON PIPE FOUND IN PLACE
- () BEARING & DISTANCE OF RECORD



Survey For
Paul Huntington

N 4502 Hill Road
Shawano, WI 54166

Indian
Lake

SCALE: 1" = 40' DATE: 7/17/2013 DWN. BY: TAB
Drawing No. **E3799** Eagle Landmark Surveying Inc.
5035 Hwy. 70 West, Eagle River, WI 54521
P&F (715)479-9610 eaglelandmark@frontier.com

A 2779

A 2779