

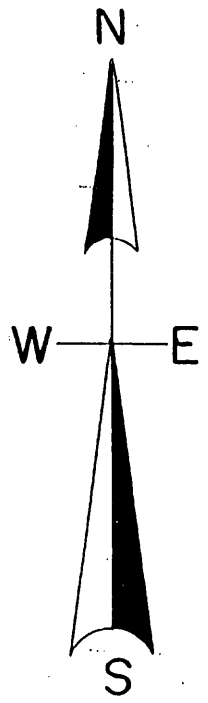
# RETRACEMENT SURVEY

LOTS 33-38 OF THE UNRECORDED JACKSON HEIGHTS  
SUBDIVISION AS LOCATED IN PART OF  
GOV'T. LOT 4, SEC. 12, T. 37 N., R. 6 E.,  
TOWN OF CASSIAN, ONEIDA COUNTY, WI.

LITTLE BEARSKIN CREEK ROAD

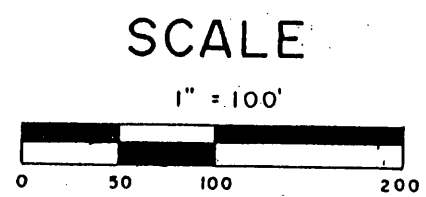
MAP # **A 2858**  
DATE FILED 4-10-14  
BY [Signature]  
DESCRIPTION FILED .....  
ONEIDA CO. SURVEYOR'S OFFICE

SW 1/16  
1.25" iron pipe



North is referenced to the South line  
Gov't. Lot 4, Sec. 12, being an assumed  
Bearing of S 88° 49' 14" E.

- NOTE - iron pipes fall on or near true line.
- NOTE - creek location is approximate only.



### LEGEND

- SUBDIVISIONAL MONUMENT OF RECORD
- SUBDIVISIONAL MONUMENT SET
- FOUND 1.25" IRON PIPE
- (0.0') BEARING & DISTANCE OF RECORD

Sec. Cor.  
11 12  
14 13  
(S 88° 49' E 508.5')  
S 88° 49' 14" E 508.55'

(S 89° 49' E 778.0')  
N 88° 49' 14" W 778.06'


W 1/16  
1" iron pipe

I, Todd Loftus, Registered Land Surveyor, hereby certify that I have surveyed the property shown hereon. That this map represents an accurate survey of said property to the best of my knowledge & belief. That I have performed this survey by order of MaryLou Larson Rev. Trust and that I have complied with the applicable requirements of the Wisconsin Administrative Code A.E.7.

Description required for above parcel is on separate sheet.

DATE March 9, 2014

SIGNED [Signature]



Survey for MaryLou Larson Rev. Trust  
Tallahassee, FL 32312

LOFTUS SURVEYING  
860 BALSAM STREET  
RHINELANDER, WI. 54501  
TEL/FAX 715-369-1142  
HODAG28@HOTMAIL.COM