


LOT 5
of the recorded plat of
SUNSHINE ACRES
being part of
GOV'T. LOT 4
SECTION 34, T38N, R5E
Town of Minocqua
Oneida County, Wisconsin

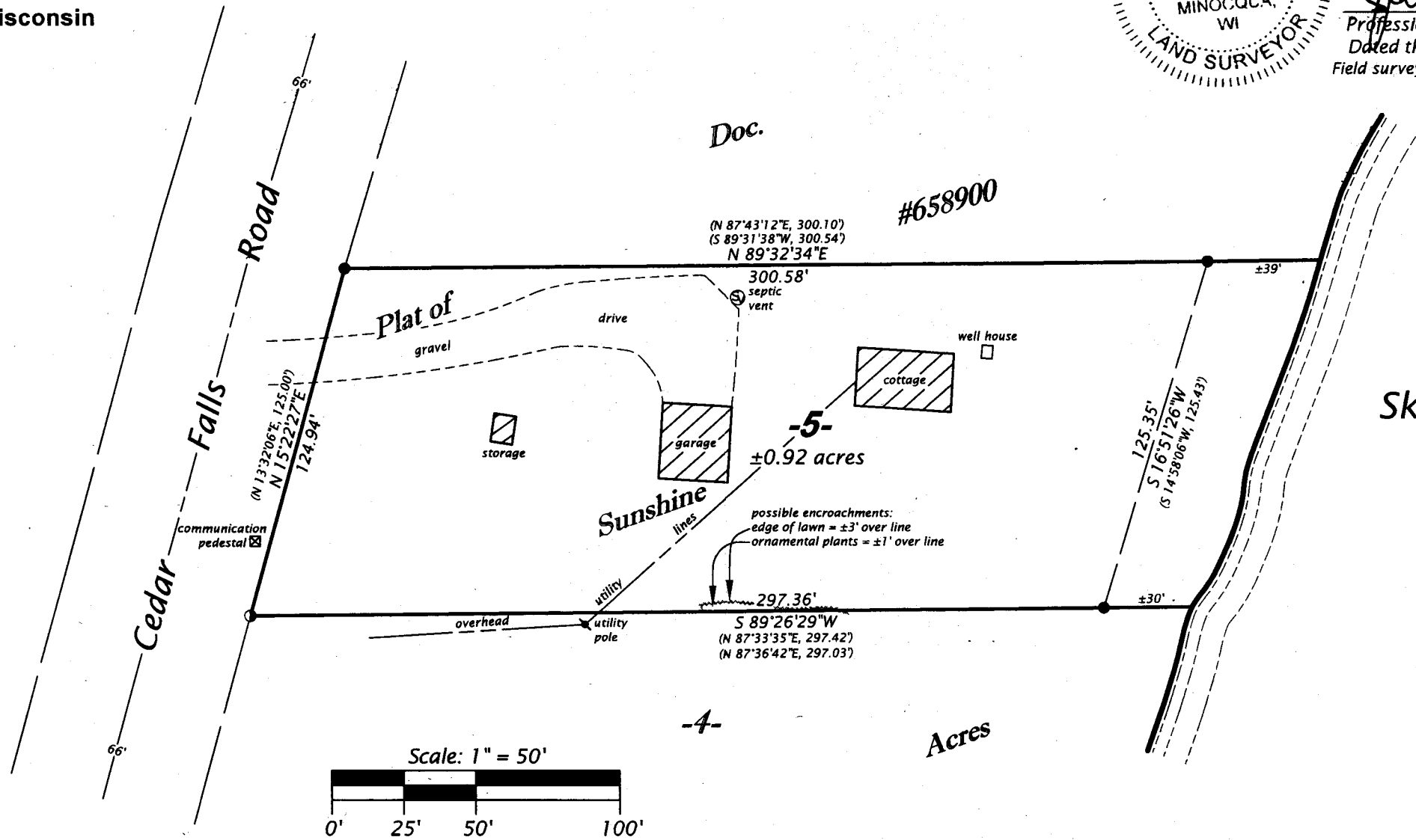
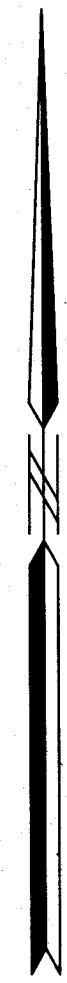
SURVEYOR'S CERTIFICATE
I, James D. Rein, Professional Land Surveyor No. S-1234, hereby certify that I have surveyed the property shown hereon; that this map represents an accurate survey of said property to the best of my knowledge and belief; that I have performed this survey by order of Marilyn C. Smith; and that I have complied with the requirements of Wisconsin Administrative Code A-E 7.

WILDERNESS SURVEYING, INC.



James D. Rein
Professional Land Surveyor No. S-1234
Dated this 14th day of May, 2024
Field survey was completed on March 14, 2024.

Bearing base assumed, referenced to the north line of Lot 5 of Sunshine Acres, bearing N 89°32'34"E.



LEGEND
● = 2.5" dia. iron pipe found in place
○ = 1.4" dia. iron pipe found in place
() = previously recorded bearing and distance
Monument sizes are outside diameter dimensions.

Skunk Lake

MAP # A4212
DATE FILED 6-7-2024
BY CH
DESCRIPTION FILED
ONEIDA CO. SURVEYOR'S OFFICE

WILDERNESS SURVEYING, INC.
Post Office Box 1111 - 8793 Earls Court
Minocqua, Wisconsin 54548-1111
Telephone (715) 356-5100 - www.wildernesssurveying.com

Map Number: 23 - 170
File Number: 2 & 3 - 34 - 385
Drafted by: H. Gray