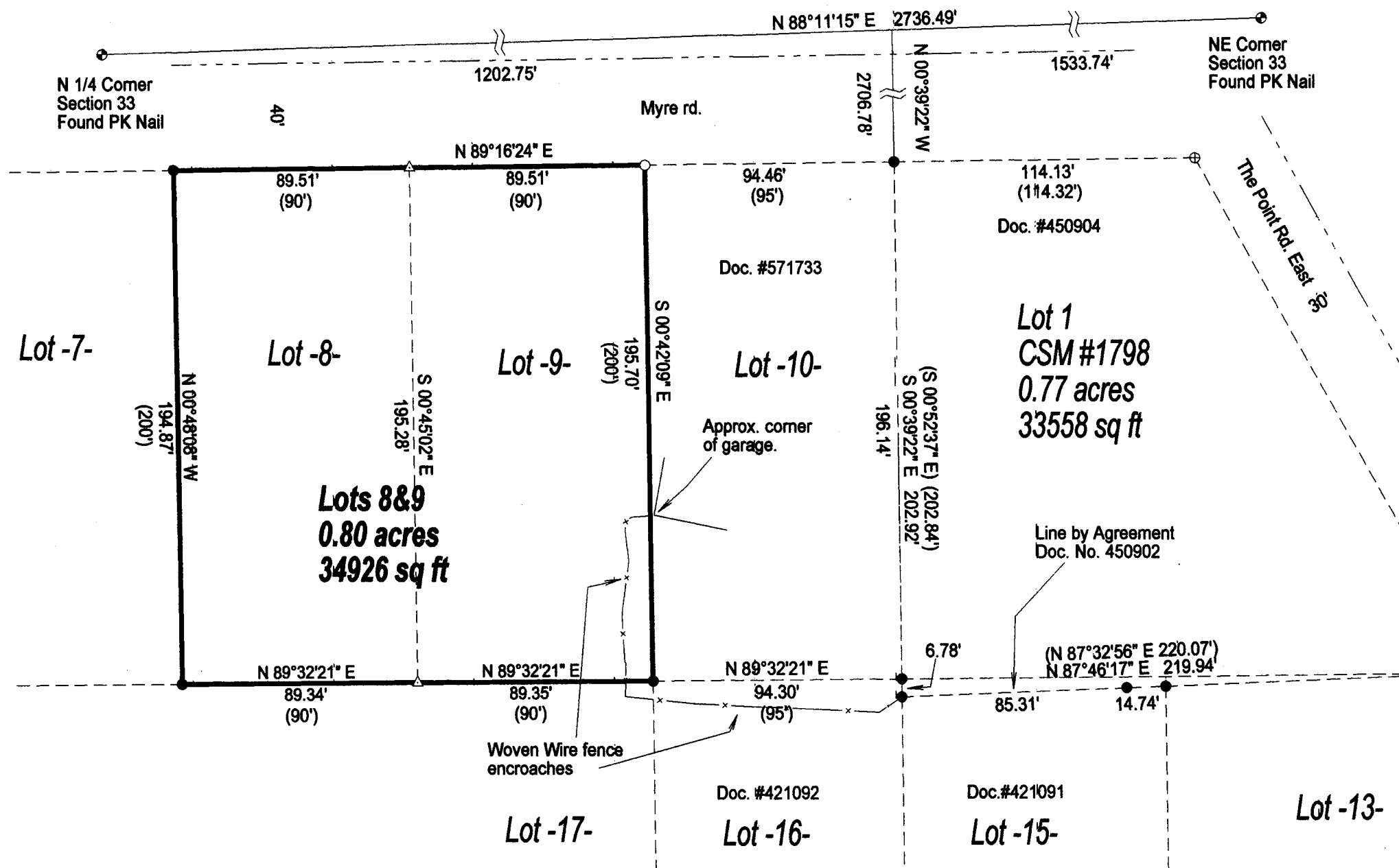


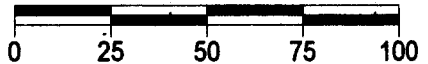
Lots 8 & 9 of the Plat of Point O Pines on Lake Nokomis, Located in the NE 1/4 of the SE 1/4, Section 33, Township 36 North, Range 6 East, Town of Nokomis, Oneida County, Wisconsin



MAP # A4263
 DATE FILED 9-19-2024
 BY CH
 DESCRIPTION FILED
 ONEIDA CO. SURVEYOR'S OFFICE


Bearings referenced to the Oneida County Coordinate System

SCALE
1" = 50'



LEGEND

- Set 1" X 18" Iron Pipe Weighing min. 1.13 lb./lin.ft.
- Found 1" Iron Pipe
- ⊕ Found 1.5" Iron Pipe
- () Previously recorded as
- △ Calculated Position
- ⊕ Found PLS Corner Monument as described



I, Charles L. Oleinik, Professional Land Surveyor in the State of Wisconsin, hereby certify: that I have surveyed and mapped the parcel shown hereon; that said survey and map are correct to the best of my knowledge and belief; that I have complied with the applicable requirements of Chapter A-E of Wisconsin Administrative Code in completion thereof.

Charles L. Oleinik 9-2-24
 Charles L. Oleinik, PLS Date

NORTH COAST SURVEYING
 1715 MELODY LANE
 RHINELANDER, WI 54501
 715-490-0892
 NORTHCOASTSURVEYING.COM

Boundary Survey for:
Tesch Living Trust

Drawing #	Date	Drafted by
2456	9/2/2024	CLO