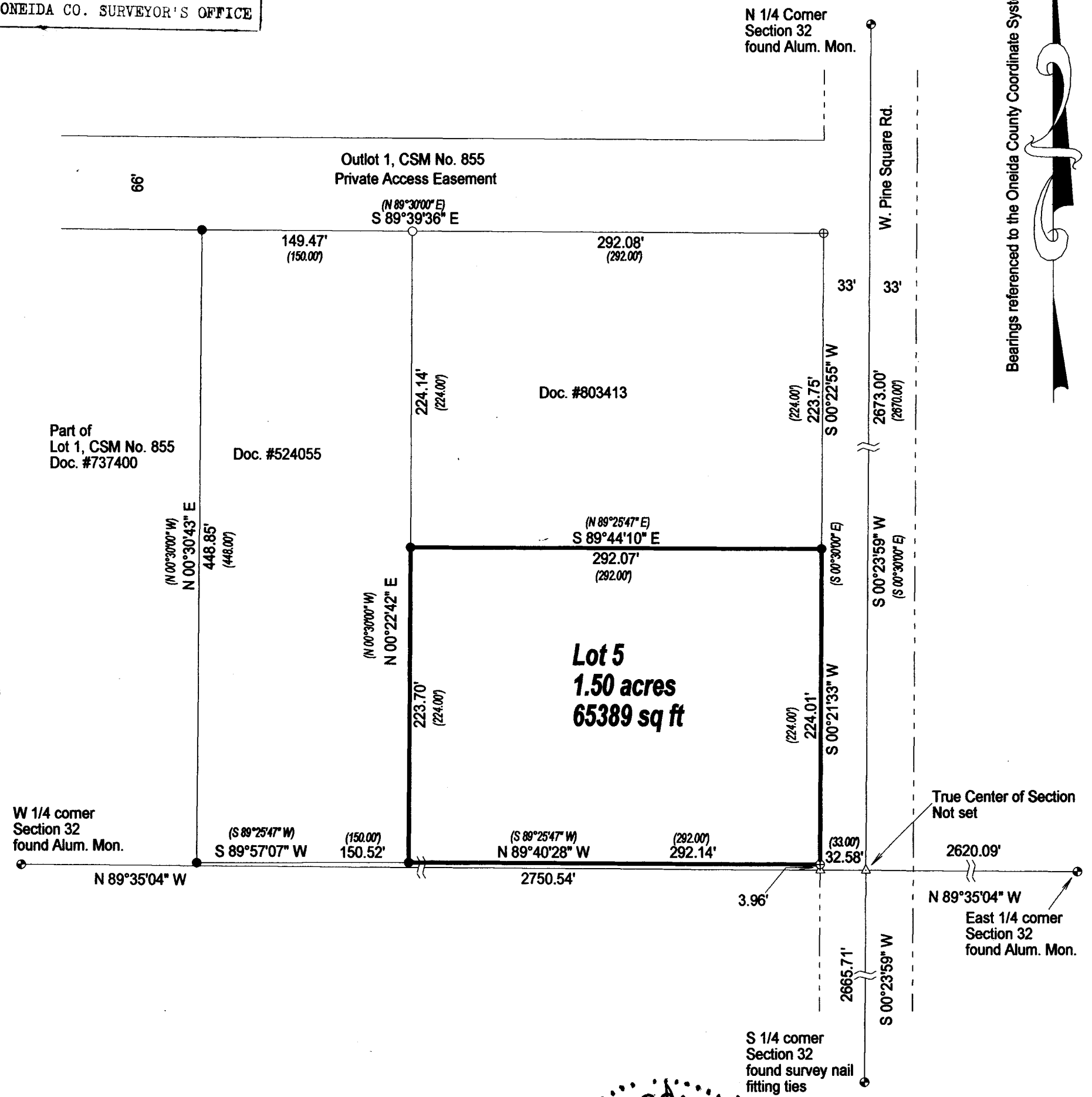


A4267

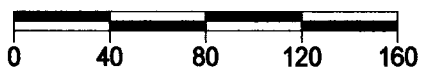
A4267

Lot 5 of CSM No. 1233, being part of Lot 1 of CSM No. 855, located in SE 1/4 of the NW 1/4, Section 32, Township 37 North, Range 6 East, Town of Cassian, Oneida County, Wisconsin

MAP # A4267  
DATE FILED 9-17-2024  
BY CH  
DESCRIPTION  
ONEIDA CO. SURVEYOR'S OFFICE




SCALE  
1" = 80'



LEGEND

- Set 1" X 18" Iron Pipe Weighing min. 1.13 lb./lin.ft.
- Found 1" Iron Pipe
- ⊕ Found 2" Iron Pipe
- △ Calculated Position
- (292.00) Previously recorded as
- ⊙ Found PLS Corner Monument as described



I, Charles L. Oleinik, Professional Land Surveyor in the State of Wisconsin, hereby certify: that I have surveyed and mapped the parcel shown hereon; that said survey and map are correct to the best of my knowledge and belief; that I have complied with the applicable requirements of Chapter A-E 7 of Wisconsin Administrative Code in completion thereof.  
*Charles L. Oleinik* 7-22-24  
Charles L. Oleinik, PLS Date

NORTH COAST SURVEYING  
4180 TENDERFOOT RD.  
RHINELANDER, WI 54501  
715-490-0892  
NORTHCOASTSURVEYING.COM

Boundary Survey for:  
**Wayne Sherfield**

Drawing #	Date	Drafted by
2447	7/22/2024	CLO

A4267

A4267