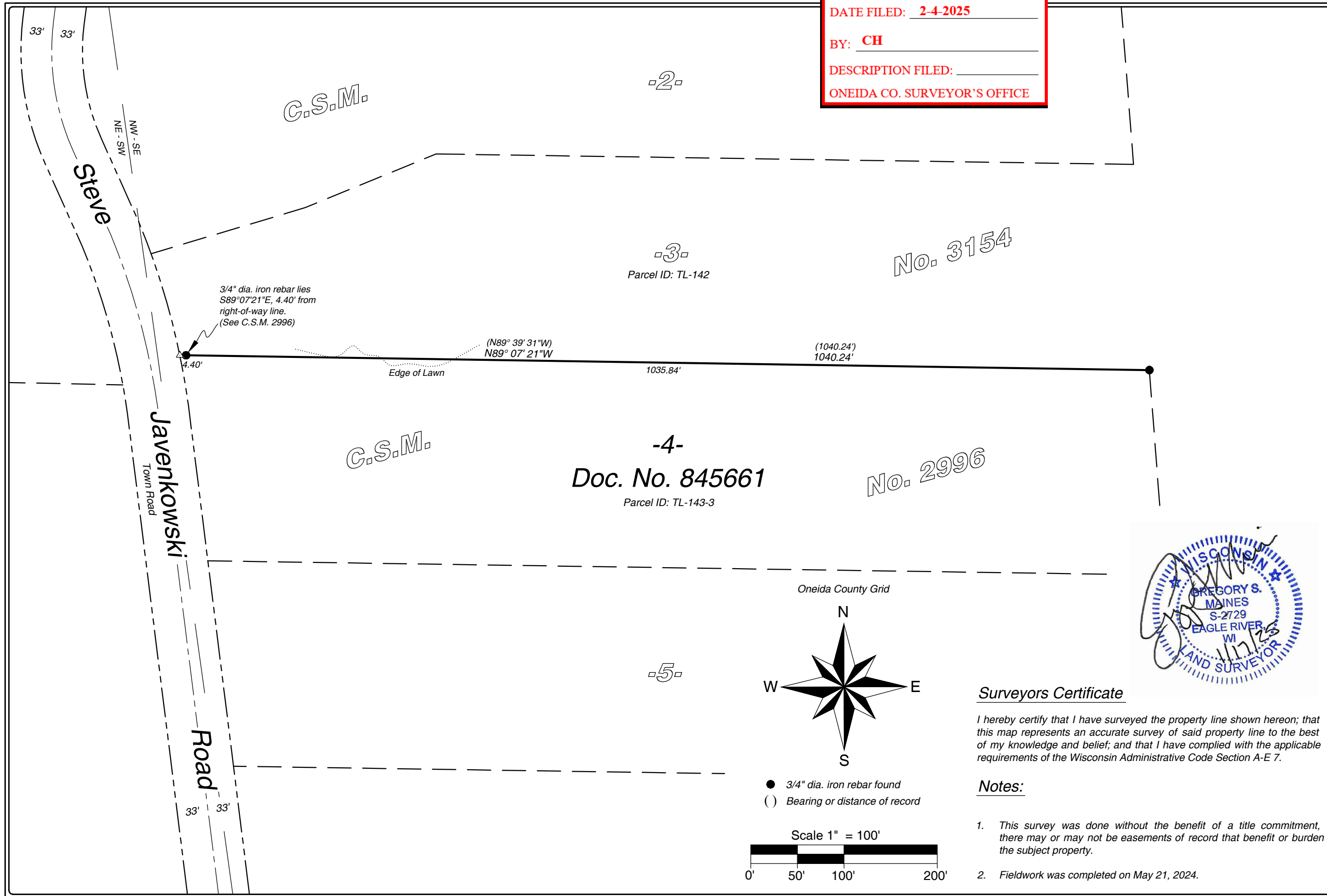


MAP # A4311
 DATE FILED: 2-4-2025
 BY: CH
 DESCRIPTION FILED: _____
 ONEIDA CO. SURVEYOR'S OFFICE




SCALE: 1" = 100'
 JOB #: 2024170
 DRAWN BY: CJH
 DATE: 01/17/2025
 SHEET 1 OF 1

CLIENT:
 Kenneth R. Waller, III

The north line of Lot 4 of
 Certified Survey Map No. 2996
 Being a part of the
 NW 1/4 of the SE 1/4
 Section 24, T 38 N, R 10 E
 Town of Three Lakes
 Oneida County, Wisconsin

Arbor Vitae, WI 54568
 Phone 715.356.9485
 Eagle River, WI 54521
 Phone 715.479.2570
 mainesandassociates.com



No. 3154

No. 2996

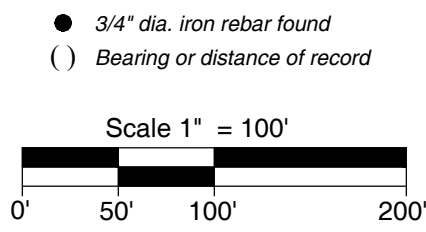
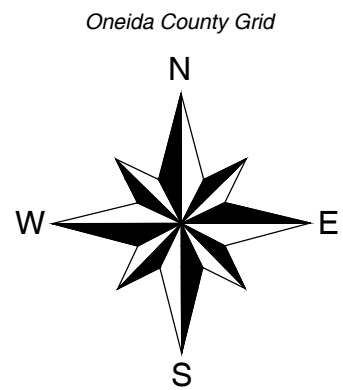


Surveyors Certificate

I hereby certify that I have surveyed the property line shown hereon; that this map represents an accurate survey of said property line to the best of my knowledge and belief; and that I have complied with the applicable requirements of the Wisconsin Administrative Code Section A-E 7.

Notes:

1. This survey was done without the benefit of a title commitment, there may or may not be easements of record that benefit or burden the subject property.
2. Fieldwork was completed on May 21, 2024.



- 3/4" dia. iron rebar found
- () Bearing or distance of record