

LOT 4
of the recorded plat of
HAPPINESS HEIGHTS
being part of the
SE 1/4 of the SW 1/4
SECTION 1, T39N, R8E

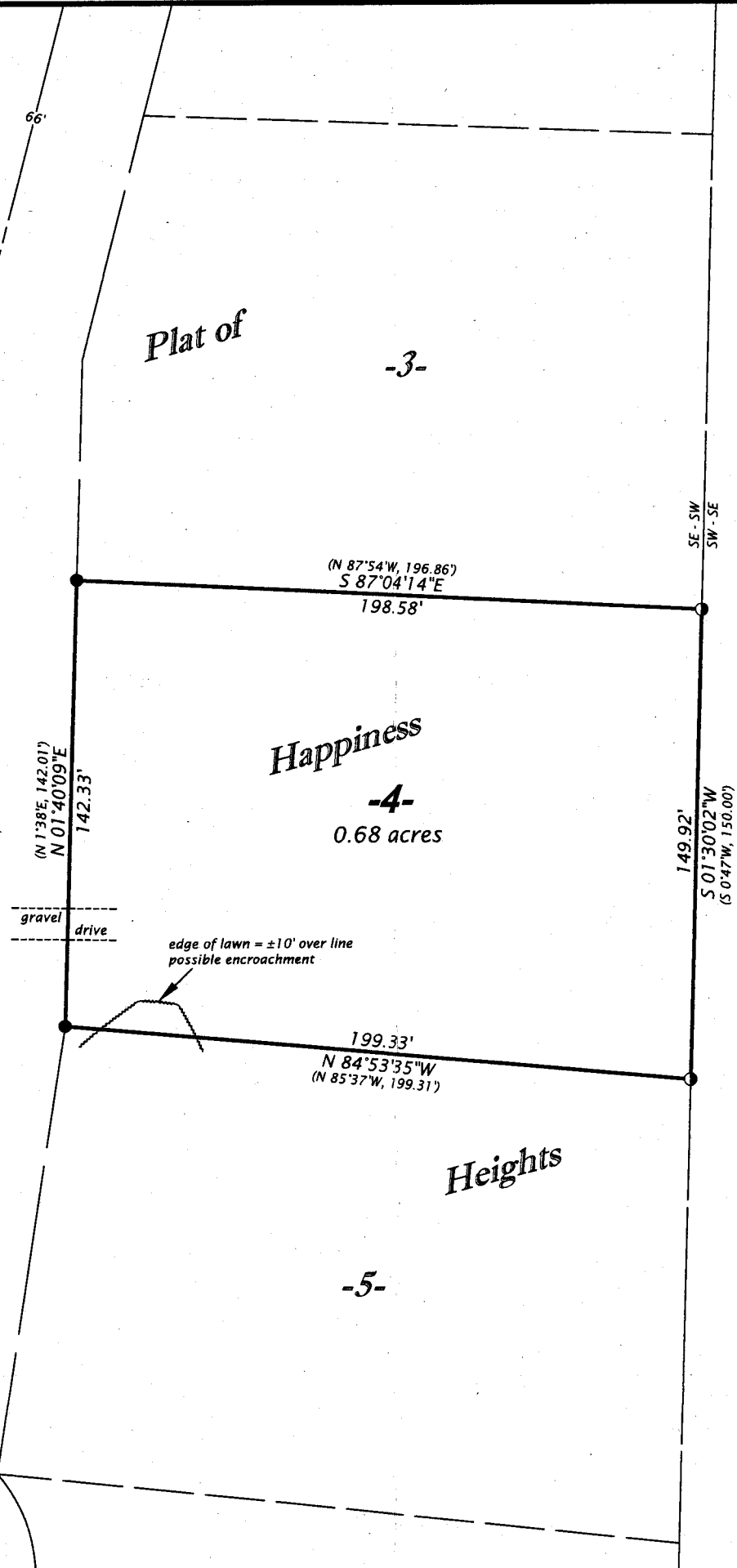
Town of Newbold
Oneida County, Wisconsin

Bearings Oneida County Grid,
based on GPS survey data,
referenced to the east line of
Lot 4 of Happiness Heights,
bearing S 01°30'02"W.




St. Germain Road

Lane
River
Wisconsin



SURVEYOR'S CERTIFICATE
I, James D. Rein, Professional Land Surveyor No. S-1234, hereby certify that I have surveyed the property shown hereon; that this map represents an accurate survey of said property to the best of my knowledge and belief; that I have performed this survey by order of Lance Wirth; and that I have complied with the requirements of Wisconsin Administrative Code A-E 7.

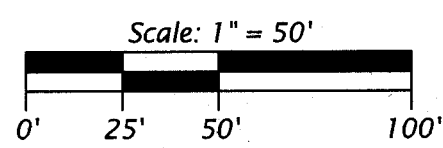


WILDERNESS SURVEYING, INC.

James D. Rein
Professional Land Surveyor No. S-1234
Dated this 26th day of December, 2025

Field survey was completed on June 6, 2025.

MAP # **A4437**
DATE FILED **1-6-2026**
BY **CH**
DESCRIPTION FILED
ONEIDA CO. SURVEYOR'S OFFICE



- LEGEND**
- = 2.5" dia. iron pipe found in place
 - = 1.0" dia. iron pipe found in place
 - () = previously recorded bearing and distance
- Monument sizes are outside diameter dimensions.

WILDERNESS SURVEYING, INC.
Post Office Box 1111 - 8793 Earls Court
Minocqua, Wisconsin 54548-1111
Telephone (715) 356-5100 - www.wildernesssurveying.com

Map Number: 25 - 84 File Number: 14 - 1 - 398 Drafted by: H. Gray	Revisions:
---	------------