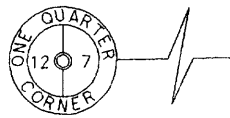


3/4" dia. iron rod found in place.  
 CW 1/16 CORNER  
 1" dia. iron pipe found in place.




Part of the  
**NE 1/4 of the SW 1/4 SECTION 7, T39N, R6E**

Minocqua Township  
 Oneida County, Wisconsin

**SURVEYOR'S CERTIFICATE**

I, James D. Rein, Registered Land Surveyor No. S-1234, hereby certify that I have surveyed the property shown hereon; that this map represents an accurate survey of said property to the best of my knowledge and belief; that I have performed this survey by order of Tim Zier; and that I have complied with the requirements of Wisconsin Administrative Code A-E 7.



WILDERNESS SURVEYING, INC.

*James D. Rein*  
 Registered Land Surveyor # S-1234  
 Dated this 21st day of May, 1999

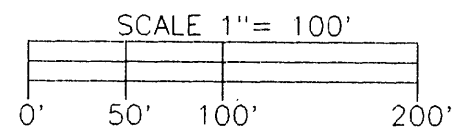
**-A-**  
 ± 8.15 Acres

-3-

**RIVER**

**TOMAHAWK**

Bearing base assumed, referenced to the north line of Lots 1 through 3, bearing N88°30'00"E



**LEGEND**

- ⊙ = 2" dia. iron pipe found in place.
  - ⊗ = 1 1/4" dia. iron pipe found in place.
  - = 3/4" dia. iron rod found in place.
  - ⊕ = 3/4" dia. iron pipe found in place.
  - ⦿ = 3/4" dia. iron pipe previously set.
- Other corner monuments are as noted.

**NOTE:**

This survey is a retracement survey based on a John H. Fisher survey dated September 19th, 1983.

MAP # **A0887**

DATE FILED... **JUL..03.1999**.....

A parcel of land in the Northeast Quarter of the Southwest Quarter, Section 7, Township 39 North, Range 6 East, Minocqua Township, Oneida County, Wisconsin, being parcel "-A-" shown on Map No. 99-67 by Wilderness Surveying, Inc., dated May 21st, 1999, more particularly described as follows:

Commencing at the west quarter corner of Section 7, marked by an iron rod; thence North 88 degrees 30 minutes 00 seconds East for a distance of 1001.54 feet to the place of beginning, being the Center-West Sixteenth Corner, marked by an iron pipe.

Thence continuing North 88 degrees 30 minutes 00 seconds East for a distance of 886.54 feet along the north line of the Northeast Quarter of the Southwest Quarter to an iron pipe near the northerly bank of the Tomahawk River; thence meandering along the river South 43 degrees 16 minutes 04 seconds West for a distance of 371.66 feet; South 25 degrees 14 minutes 00 seconds West for a distance of 150.00 feet; South 35 degrees 27 minutes 00 seconds West for a distance of 80.00 feet to an iron pipe; South 88 degrees 14 minutes 21 seconds West for a distance of 239.80 feet to an iron pipe; South 56 degrees 41 minutes 18 seconds West for a distance of 169.80 feet to an iron rod; and South 56 degrees 41 minutes 04 seconds West for a distance of 169.88 feet to an iron pipe; thence North 00 degrees 12 minutes 53 seconds East for a distance of 642.21 feet to the place of beginning.

The above lateral lot lines extend to the Tomahawk River, and include all lands lying between the meander line and the ordinary high water mark.

Together with and subject to covenants, easements, and restrictions of record.

Said property contains 8.15 acres more or less.

**WILDERNESS SURVEYING, INC.**

Post Office Box 1111 - 8793 Earls Court  
 Minocqua, Wisconsin 54548-1111  
 Telephone (715) 356-5100