

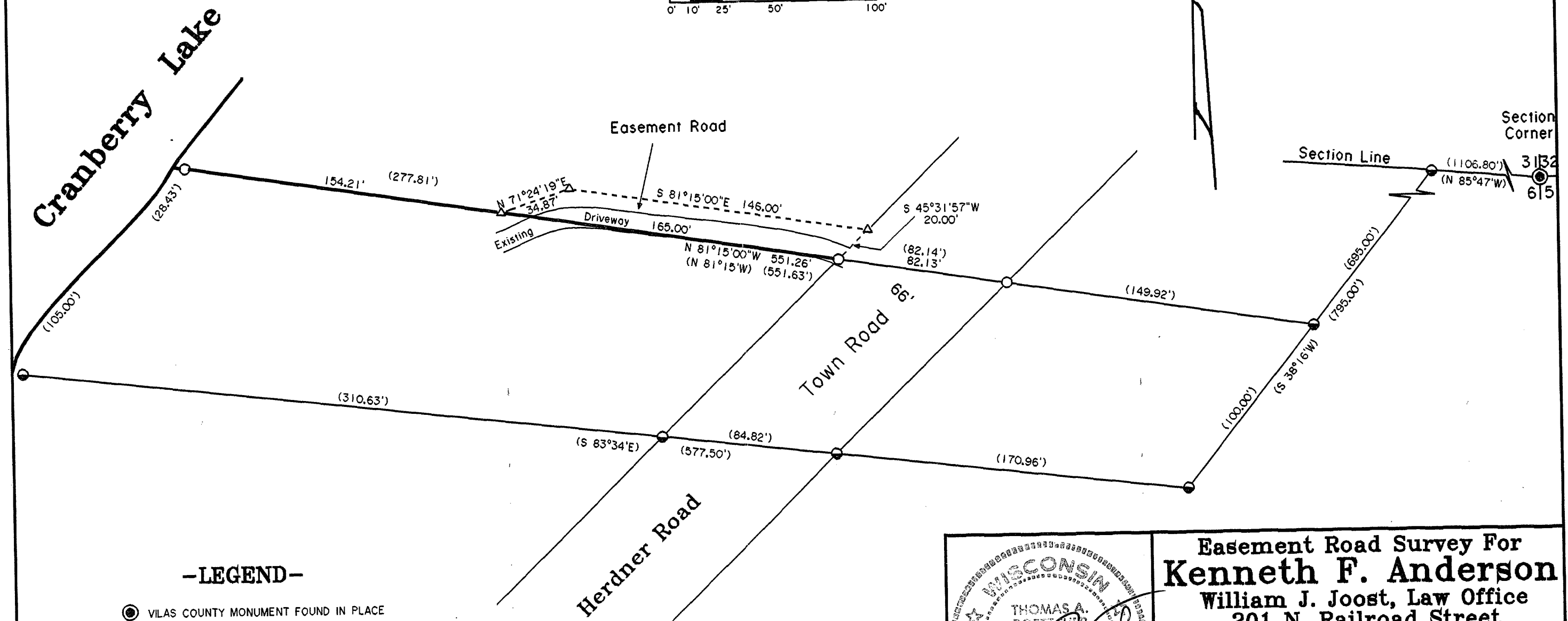
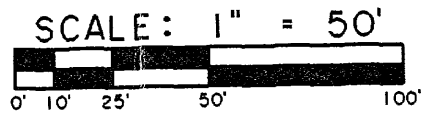
B4299

MAP # ~~B4299~~ A0915
 DATE FILED NOV 01 1999
 BY SK
 DESCRIPTION FILED
 ONEIDA CO. SURVEYOR'S OFFICE

Being a Part of
Gov't. Lot 8, Section 6
T 39 N, R 11 E
 Town of Three Lakes
 Oneida County, Wisconsin


NOTE: EASEMENT ROAD
 LEGAL DESCRIPTION IS
 PROVIDED ON A
 SEPARATE SHEET.

BEARING
 BASIS OF
 RECORD



-LEGEND-

- VILAS COUNTY MONUMENT FOUND IN PLACE
- IRON PIPE FROM PREVIOUS GENISOT SURVEY NO.5280
- 1" IRON PIPE FOUND IN PLACE
- △ COMPUTED ANGLE POINT
- () BEARING AND DISTANCE OF RECORD



**Easement Road Survey For
 Kenneth F. Anderson**
 William J. Joost, Law Office
 201 N. Railroad Street
 Eagle River, WI 54521

SCALE 1" = 50' DATE 6/28/99 DWN. BY. TAB

DWG. NO. **5280-1** **Eagle Landmark Surveying, Inc.**
 EAGLE RIVER, WI

A0915
B4299

A0915
B4299