B6960

MAP # B6960
DATE FILED.....
BY.....
DESCRIPTION FILED.....
ONEIDA CO. SURVEYOR'S OFFICE

PART OF GOV'T. LOT 5, SEC. 31, T.38 N., R. 8 E.,
Town of Newbold
Oneida County, WI.

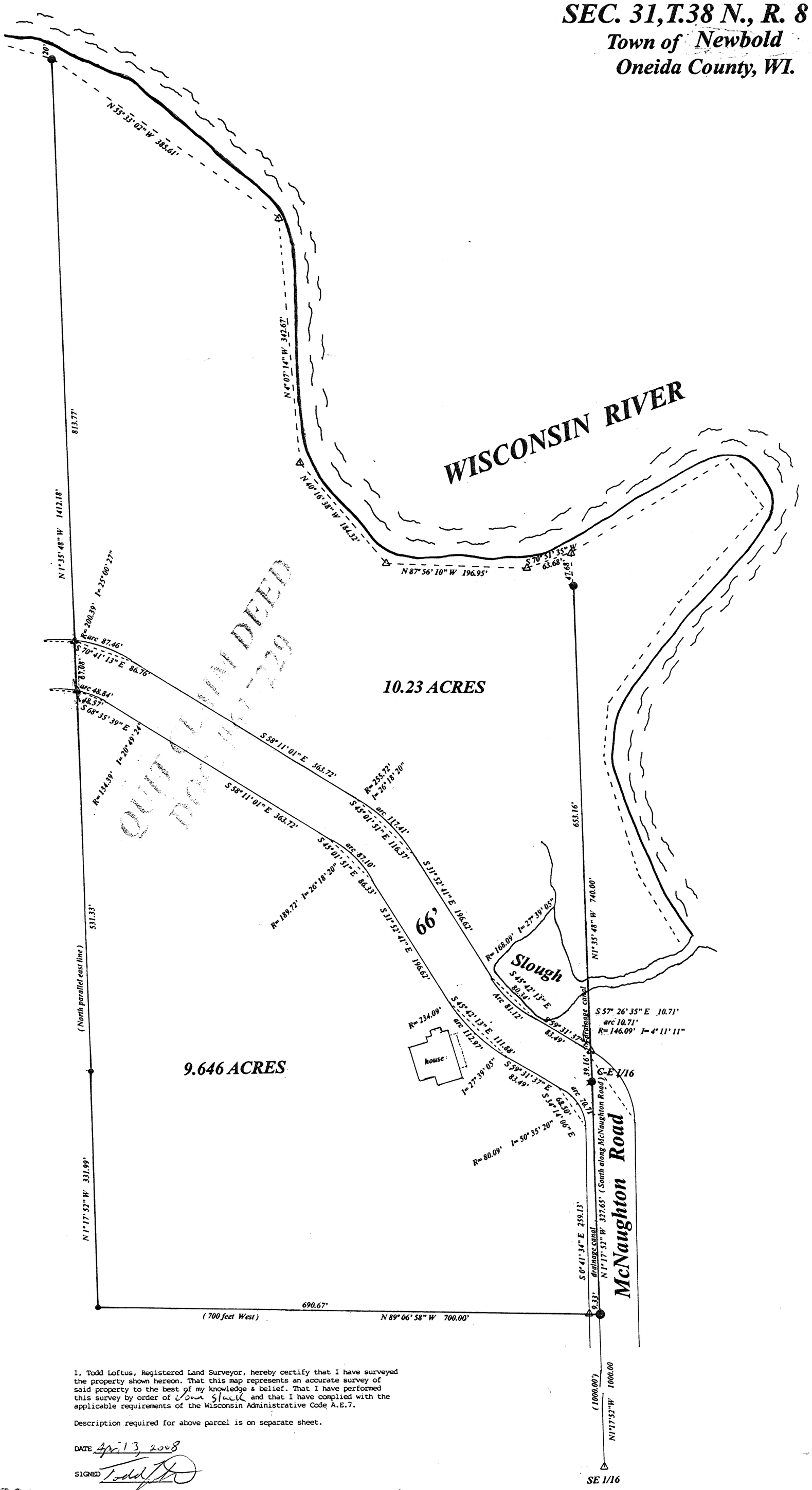

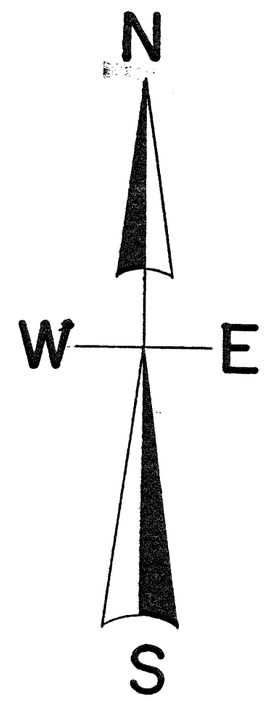

North is referenced to the Oneida County coordinate System.

NOTE- ACREAGE TAKEN TO MEANDER LINES.

NOTE- TOWN ROAD NOT INCLUDED WITH ACREAGE.

LEGEND

- SUBDIVISIONAL MONUMENT OF RECORD
- COMPUTED POSITION
- SET 2.5" IRON PIPE
- SET 1.25" IRON PIPE
- SET 1" IRON PIPE
- (BEARING & DISTANCE OF RECORD)

SCALE

1" = 100'

0 50 100 200 300

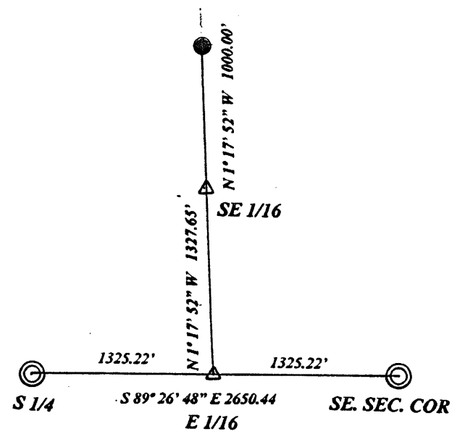

SCALE
1" = 1000'

I, Todd Loftus, Registered Land Surveyor, hereby certify that I have surveyed the property shown hereon. That this map represents an accurate survey of said property to the best of my knowledge & belief. That I have performed this survey by order of Joan Slack and that I have complied with the applicable requirements of the Wisconsin Administrative Code A.E.7.

Description required for above parcel is on separate sheet.

DATE April 3, 2008

SIGNED Todd Loftus

LOFTUS SURVEYING

B6960

B6960

WISCONSIN TODD J. LOFTUS S-1523 RHINELANDER, WIS. LAND SURVEYOR

Survey for Joan Slack
McNaughton, WI.

LOFTUS SURVEYING
860 BALSAM STREET
RHINELANDER, WI. 54501
TEL/FAX 715-369-1142
HODAG28@HOTMAIL.COM

1570B5