
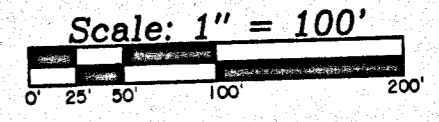


NOTE: DESCRIPTION IS PROVIDED ON A SEPARATE SHEET.  
FIELD WORK WAS COMPLETED ON APRIL 5TH, 2024.

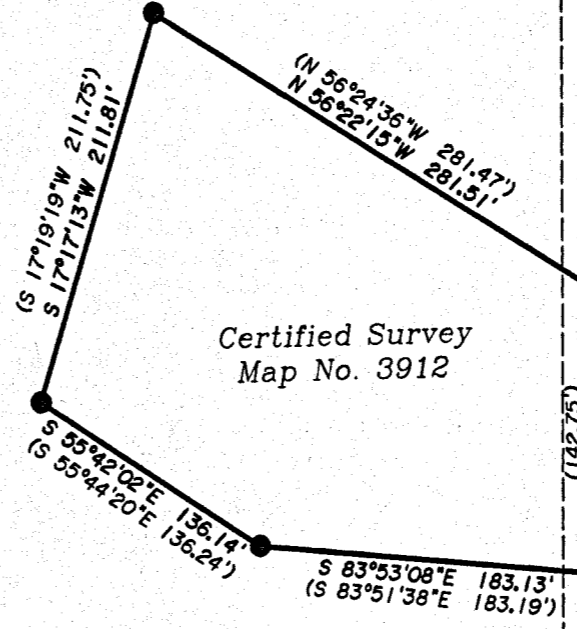


Being a part of the  
**NE1/4 of the NE1/4**  
**Section 29**  
**T 38 N, R 11 E**  
Town of Three Lakes, Oneida County, WI.



**"John Mikulski Rev. Trust"**  
TL-748  
38.56 ACRES  
Note: Area Includes portion of land as shown as the Release of Damages to the Town of Three Lakes.

Release of Damages to the Town of Three Lakes over a strip of land 1-1/2 rods wide (24.75') per Vol. 157 Page 410



**-Surveyor's Certificate-**

"I HEREBY CERTIFY, THAT I HAVE SURVEYED AND MAPPED THE LANDS SHOWN HEREON AND THAT, TO THE BEST OF MY KNOWLEDGE AND BELIEF, THIS SURVEY AND MAP IS A TRUE AND CORRECT REPRESENTATION THEREOF, AND THAT I HAVE COMPLIED WITH THE APPLICABLE REQUIREMENTS OF CHAPTER A-E 7 OF THE WISCONSIN ADMINISTRATIVE CODE'S MINIMUM STANDARDS FOR PROPERTY SURVEYS," DATED THIS 8TH DAY OF APRIL, 2024.


*[Signature]*  
KIP W. SODER, P.L.S. No. 1731

MAP # **B8505**  
DATE FILED **4-19-2024**  
BY **CH**  
DESCRIPTION FILED  
ONEIDA CO. SURVEYOR'S OFFICE

**-Legend-**

- ⊙ ONEIDA CO. ALUMINUM CAP MONUMENT FOUND IN PLACE
- 1" DIA. IRON PIPE FOUND IN PLACE
- ⊕ 2" DIA. IRON PIPE FOUND IN PLACE
- ⊙ 1" DIA. IRON PIPE SET THIS SURVEY
- ⊙ MAG NAIL SET THIS SURVEY
- △ COMPUTED POSITION
- ( ) BEARING & DISTANCE OF RECORD

**NE1/16 Corner**  
2" dia. Iron pipe  
ls S 68°38'46"E  
0.16' from the true position.



Survey For:  
**John Mikulski Rev. Trust**  
13361 108th Avenue  
Orlando park, IL. 60467

Scale: 1" = 100' Date: 4-08-2024 Drwn By: K.W.S

Drawing No. **S1925**  
**Soder Surveying**  
P.O. Box 431 Three Lakes, WI. 54582  
(715)-546-4244 soderkip@gmail.com