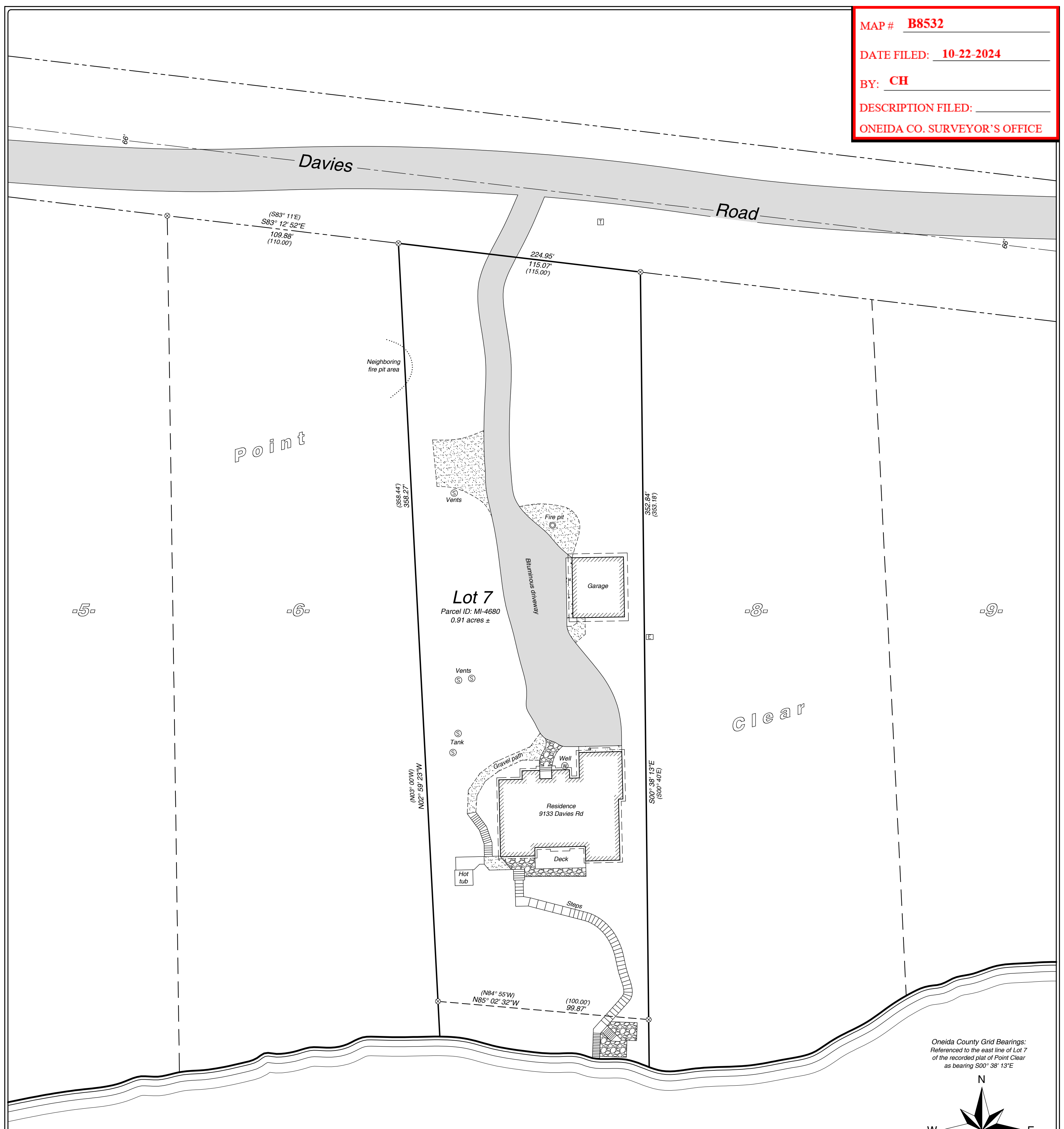


MAP # **B8532**
 DATE FILED: **10-22-2024**
 BY: **CH**
 DESCRIPTION FILED: _____
 ONEIDA CO. SURVEYOR'S OFFICE




Surveyors Certificate

I hereby certify that I have surveyed the property shown hereon; that this map represents an accurate survey of said property to the best of my knowledge and belief; and that I have complied with the applicable requirements of the Wisconsin Administrative Code Section A-E 7.

Notes:


- This survey was done without the benefit of a title commitment, there may or may not be easements of record that benefit or burden the subject property.
- Fieldwork was completed on September 5, 2024.



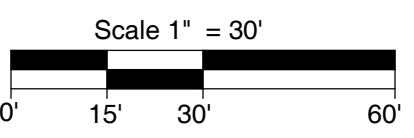
Tomahawk

Lake

Oneida County Grid Bearings:
 Referenced to the east line of Lot 7
 of the recorded plat of Point Clear
 as bearing $S00^{\circ}38'13''E$



- ⊗ 1" dia. iron pipe found
- ⊕ Well
- ⊙ Septic
- ⊠ Telephone pedestal
- ⊞ Electrical pedestal
- () Bearing or distance of record



MAP #: 2024330
 DRAWN BY: JWD
 DATE: 09/11/2024
 SHEET 1 OF 1

**Lot 7 of the recorded plat of Point Clear
 being part of Government Lot 1
 Section 25, T 39 N, R 6 E
 Town of Minocqua
 Oneida County, Wisconsin**

PREPARED FOR:

 Fernando Riveron Trust



Arbor Vitae, WI 54568
 Phone 715.356.9485

 Eagle River, WI 54521
 Phone 715.479.2570

 www.mainesandassociates.com